

NOTE :
 1. Level Datum is on SHD=0.000m. Initial bench mark adopted is VCP no. 80171, located along Dover Avenue, RL= 19.067m.
 2. All dimensions shown hereon are in metres unless otherwise stated.
 3. All information shown hereon are correct as on 17 Aug.2021 and should be verified on site before commencement of work.

PROJECT TITLE:
 TOPOGRAPHICAL & MEASURED
 DRAWING SURVEY AT
 3 ROCHESTER PARK.

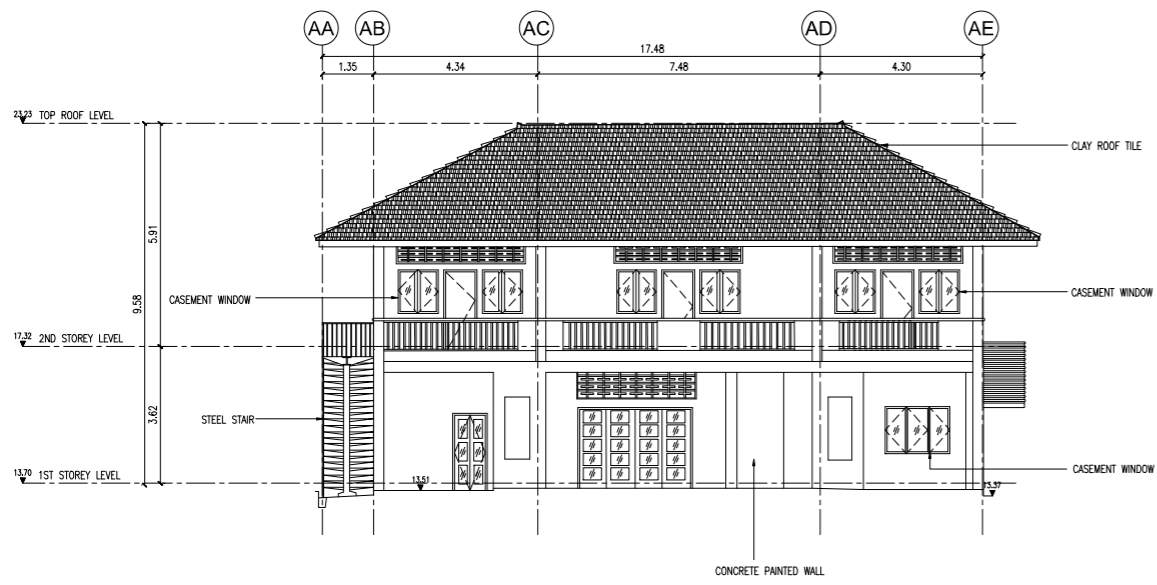
DRAWING TITLE:
 SECTIONS
 BLOCK A & B

SURVEYOR:
CAK & FG SURVEY PTE LTD.
 701 SIMS DRIVE #05-02 LHK BUILDING
 SINGAPORE 387383
 TEL: 62991776 FAX: 62991416

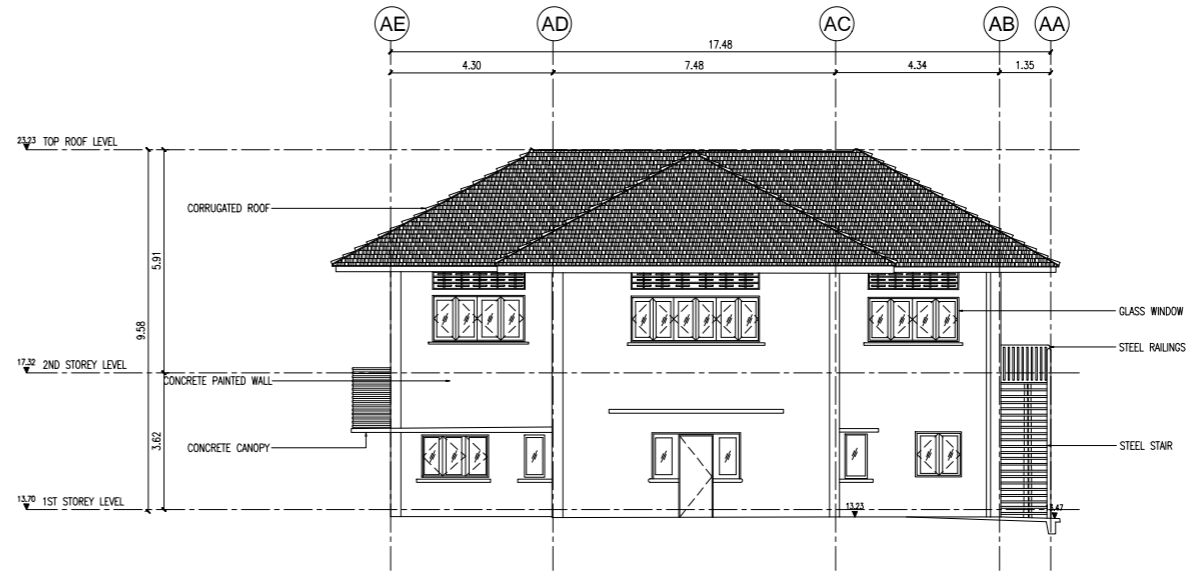
11 NOV 2022
 CHIA AIK KOK, BSM
 B SURV/2019, F.S.I.S.V.
 REGISTERED SURVEYOR 023
 SINGAPORE

REV.	DESCRIPTION	DATE

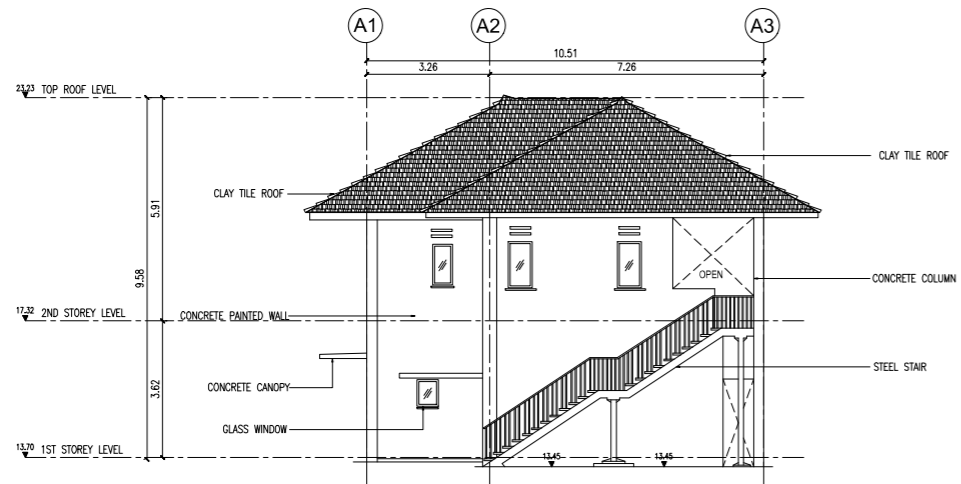
SCALE : 1: 100(A1) SHEET 5 of 5 DRAWN BY : JAGM/KELVIN
 DRAWING NO : CAK/7103-166-01_SEC DATE : 30/08/2021



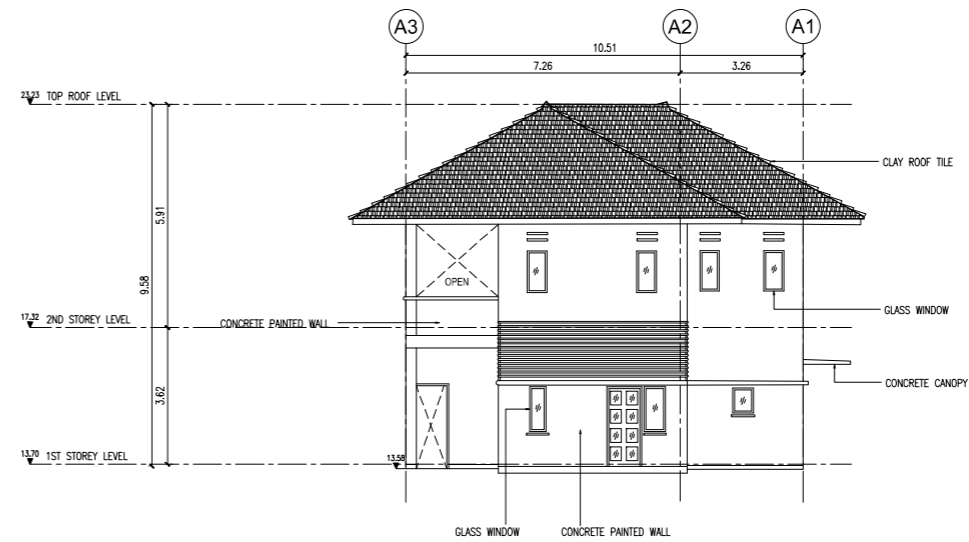
ELEVATION 1
BLOCK A



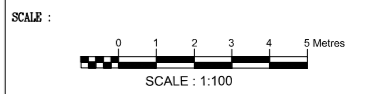
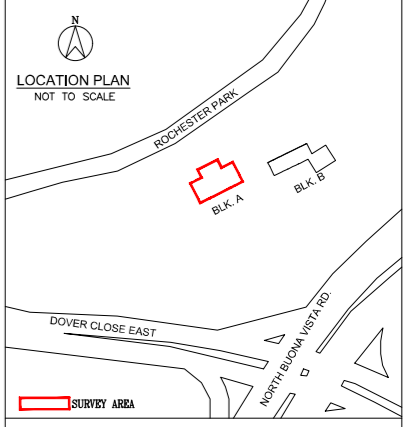
ELEVATION 2
BLOCK A



ELEVATION 3
BLOCK A




ELEVATION 4
BLOCK A



NOTE :
 1. Level Datum is on SHD=0.000m. Initial bench mark adopted is VCP no. 80171, located along Dover Avenue, RL= 19.067m.
 2. All dimensions shown hereon are in metres unless otherwise stated.
 3. All information shown hereon are correct as on 17 Aug 2021 and should be verified on site before commencement of work.

PROJECT TITLE:
 TOPOGRAPHICAL & MEASURED
 DRAWING SURVEY AT
 3 ROCHESTER PARK.

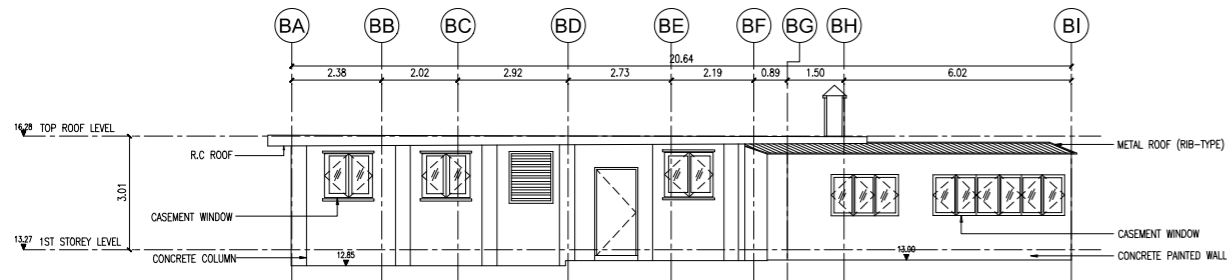
DRAWING TITLE:
 ELEVATIONS
 BLOCK A

SURVEYOR:
 **CAK & FG SURVEY PTE LTD.**
 701 SIMS DRIVE #05-02 LHK BUILDING
 SINGAPORE 387383
 TEL: 62991776 FAX: 62991416

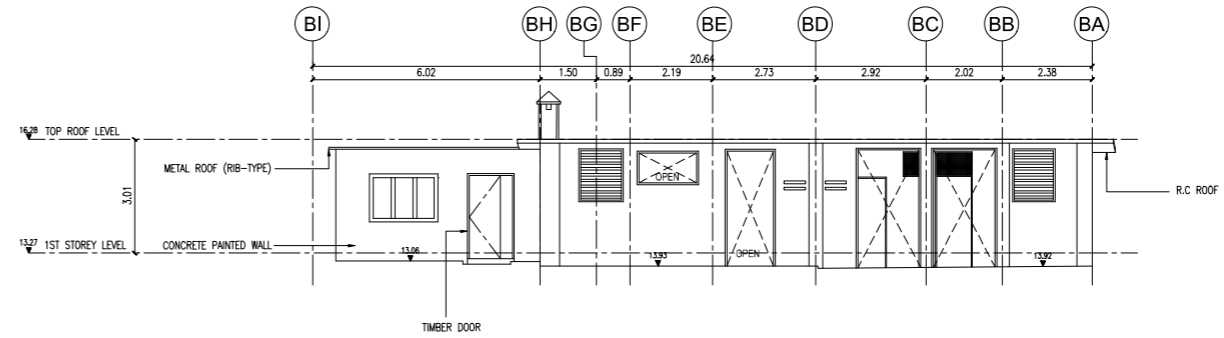
11 NOV 2022
 CHIA AIK KOK, BSM
 @ SURV/2021 F.S.I.S.V.
 REGISTERED SURVEYOR 023
 SINGAPORE

REV.	DESCRIPTION	DATE

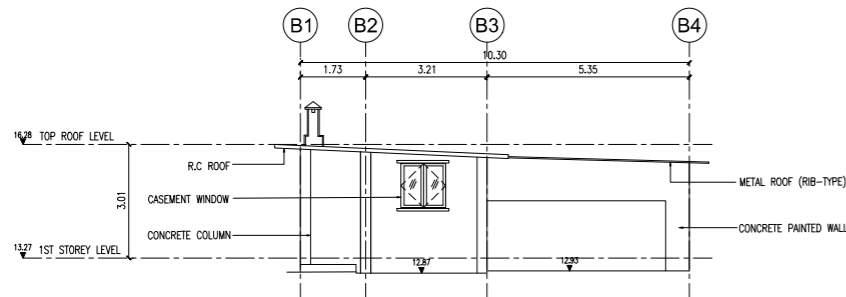
SCALE : 1: 100(A1) SHEET 3 of 5 DRAWN BY : JAGM/KELVIN
 DRAWING NO : CAK/7103-166-01_ELEV_01 DATE : 30/08/2021



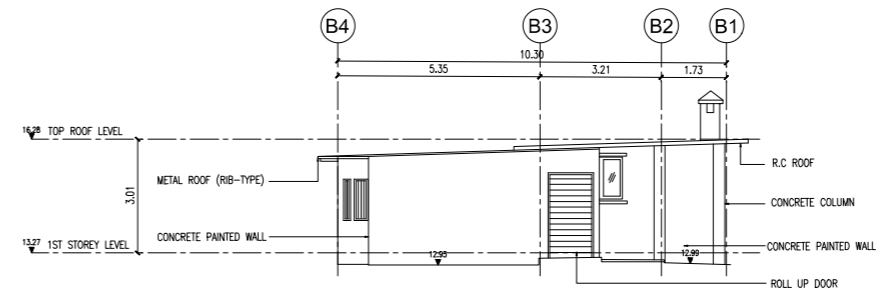
ELEVATION 1
BLOCK B



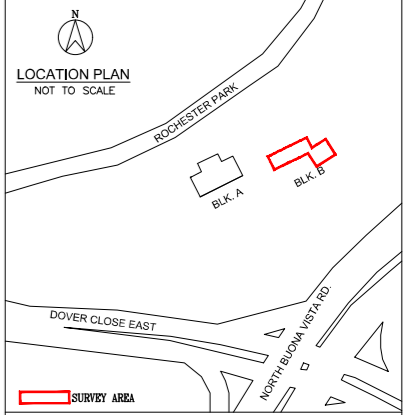
ELEVATION 2
BLOCK B



ELEVATION 3
BLOCK B



ELEVATION 4
BLOCK B



SCALE :



NOTE :

1. Level Datum is on SHD=0.000m. Initial bench mark adopted is VCP no. 80171, located along Dover Avenue, RL= 19.067m.
2. All dimensions shown hereon are in metres unless otherwise stated.
3. All information shown hereon are correct as on 17 Aug.2021 and should be verified on site before commencement of work.

PROJECT TITLE:

TOPOGRAPHICAL & MEASURED
DRAWING SURVEY AT
3 ROCHESTER PARK.

DRAWING TITLE:

ELEVATIONS
BLOCK B

SURVEYOR:

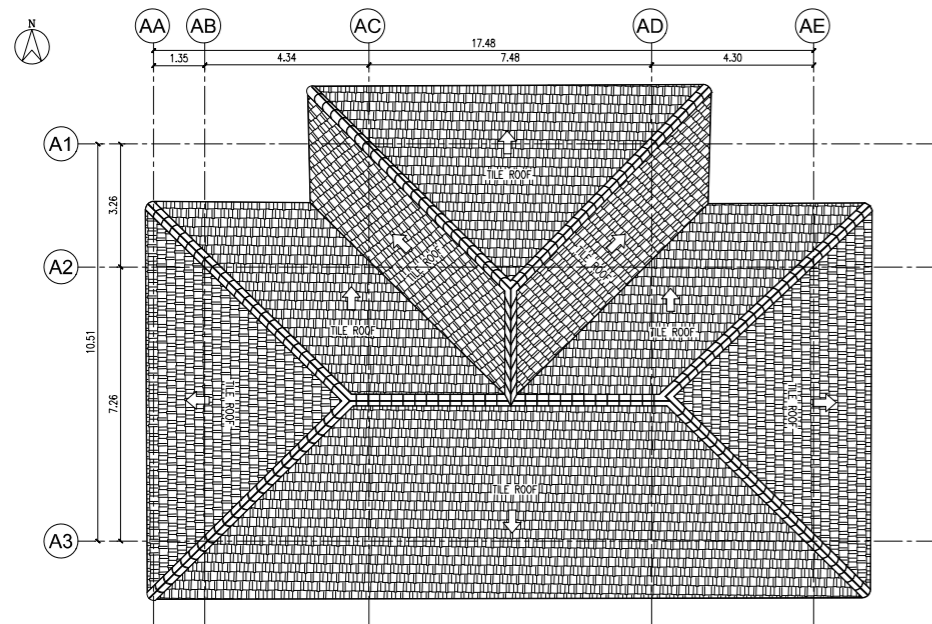
CAK & FG SURVEY PTE LTD.
701 SIMS DRIVE #05-02 LHK BUILDING
SINGAPORE 387383
TEL: 62991776 FAX: 62991416

11 NOV 2022

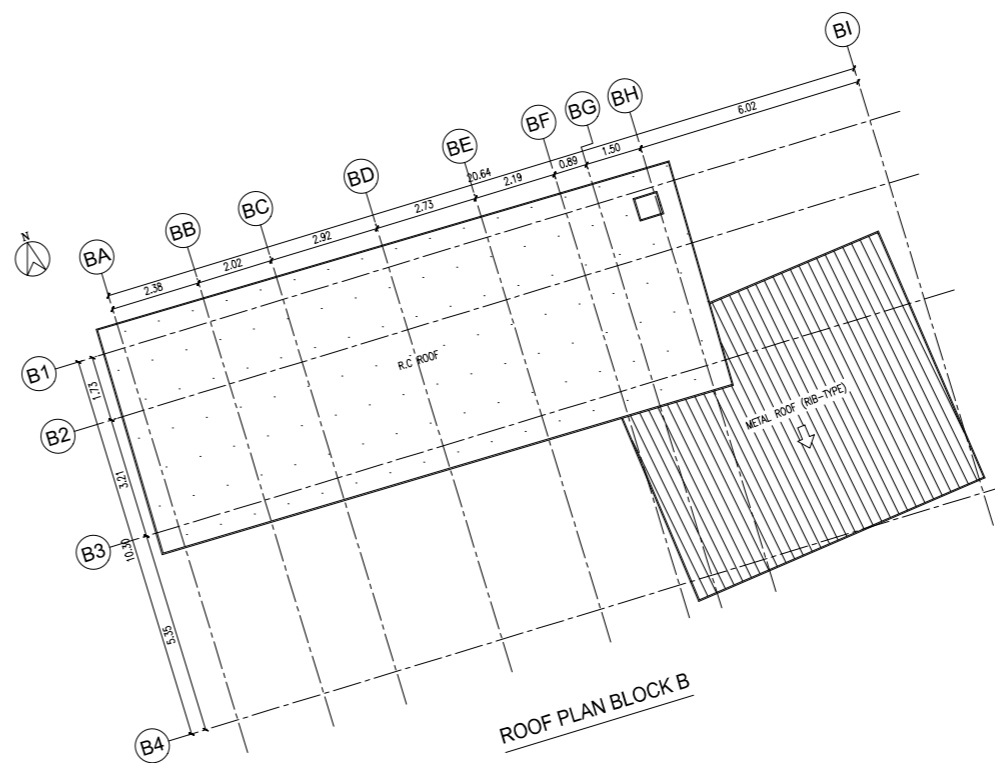
CHIA AIK KOK, BSM
B SURV/2019, F.S.I.S.V.
REGISTERED SURVEYOR 023
SINGAPORE

REV.	DESCRIPTION	DATE

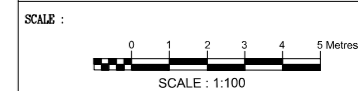
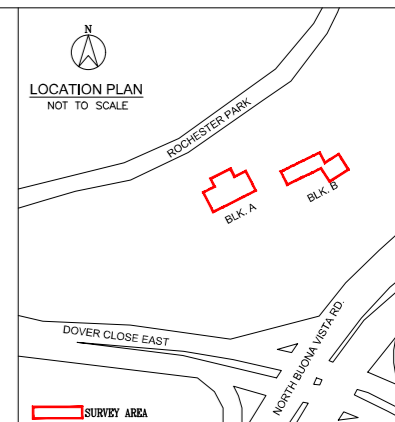
SCALE : 1: 100(A1) SHEET 4 of 5 DRAWN BY : JAGM/KELVIN
DRAWING NO : CAK/7103-166-01_ELEV_02 DATE : 30/08/2021



ROOF PLAN BLOCK A



ROOF PLAN BLOCK B



NOTE :
 1. Level Datum is on SHD=0.000m. Initial bench mark adopted is VCP no. 80171, located along Dover Avenue, RL= 19.067m.
 2. All dimensions shown hereon are in metres unless otherwise stated.
 3. All information shown hereon are correct as on 17 Aug.2021 and should be verified on site before commencement of work.

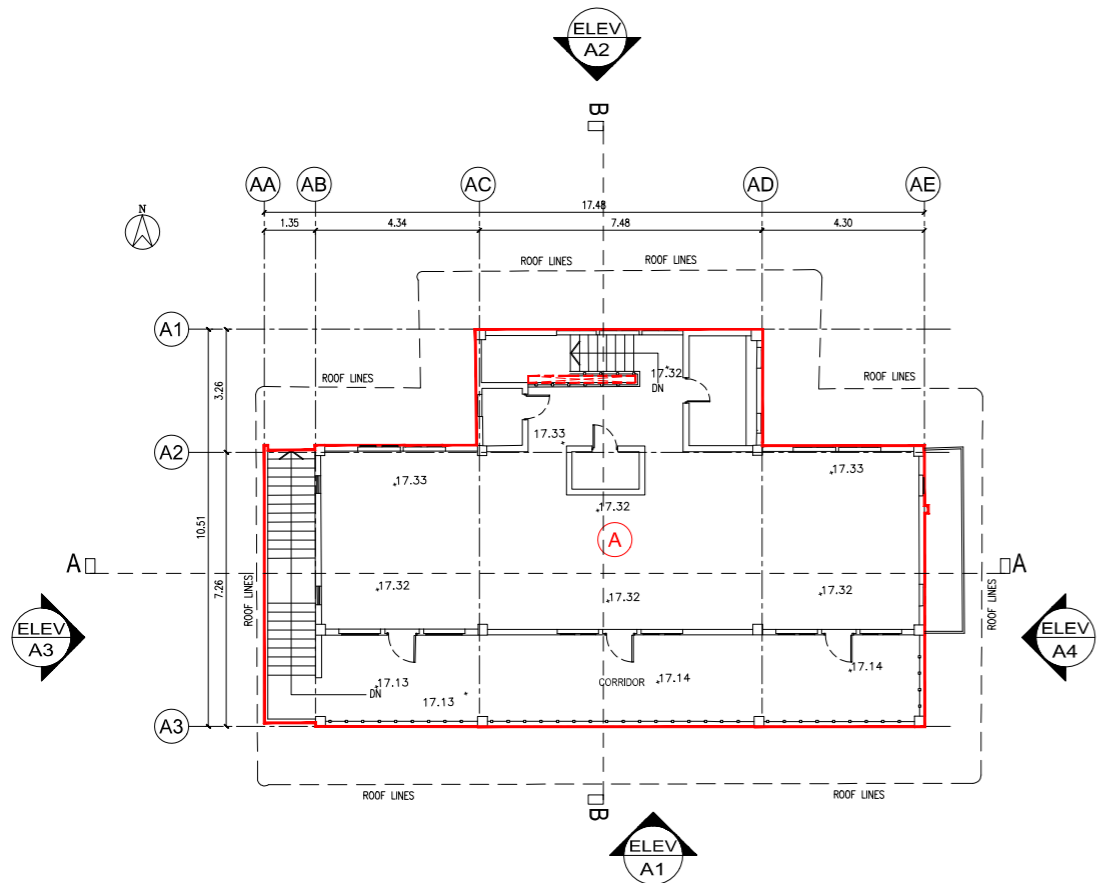
PROJECT TITLE:
**TOPOGRAPHICAL & MEASURED
 DRAWING SURVEY AT
 3 ROCHESTER PARK.**

DRAWING TITLE:
**ROOF PLAN
 BLOCK A & B**

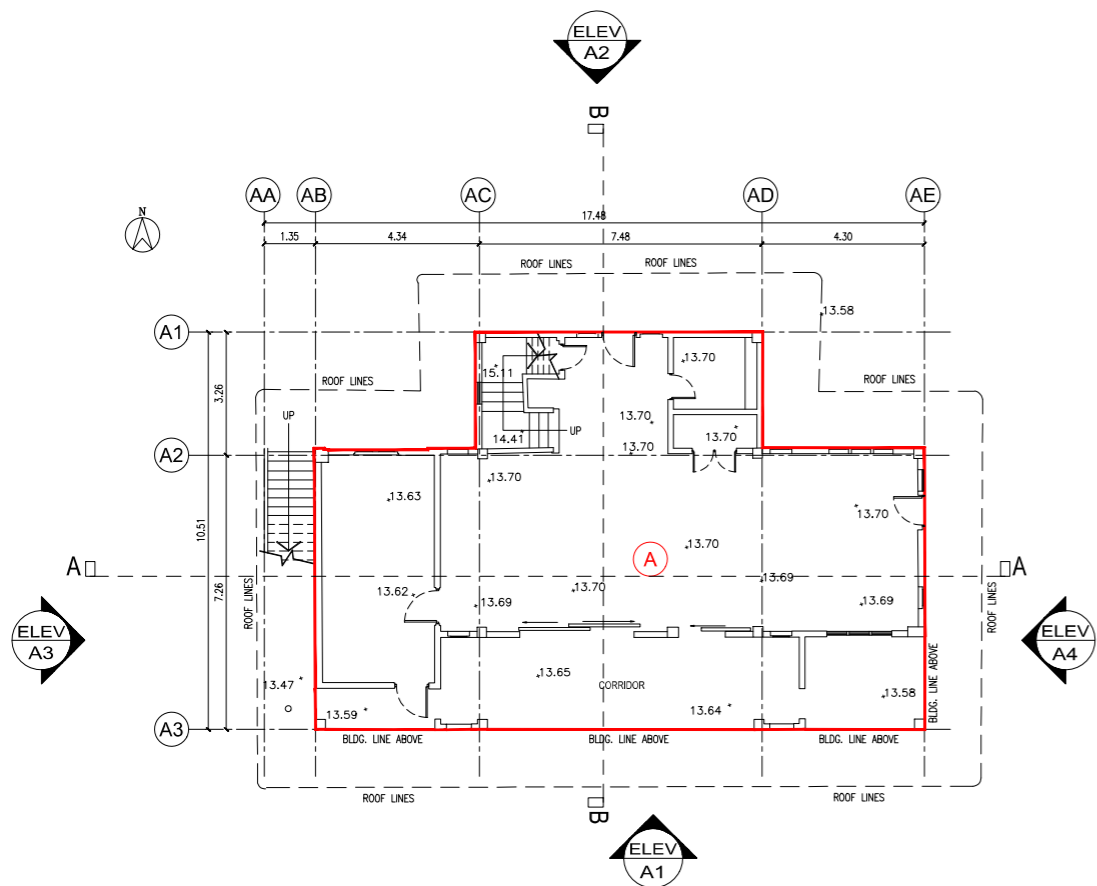
SURVEYOR:
 **CAK & FG SURVEY PTE LTD.**
 701 SIMS DRIVE #05-02 LHK BUILDING
 SINGAPORE 387383
 TEL: 62991776 FAX: 62991416

11 NOV 2022
 CHIA AIK KOK, BSM
 S SURV/2020 F.S.I.S.V.
 REGISTERED SURVEYOR 023
 SINGAPORE

REV.	DESCRIPTION	DATE



2ND STOREY PLAN BLOCK A



1ST STOREY PLAN BLOCK A

1ST STOREY PLAN BLOCK A GFA COMPUTATION

LOCATION	AREA	LESS	AREA (sq.m)
PARCEL 'A'	143.56	NIL	143.56 sq.m

TOTAL GFA = 143.56 sq.m

GFA SUMMARY FOR BLOCK "A"

LOCATION	SUB TOTAL
1st STOREY	143.56 sq m
2nd STOREY	152.74 sq m

TOTAL GFA : 296.30 sq.m

2ND STOREY PLAN BLOCK A GFA COMPUTATION

LOCATION	AREA	LESS	AREA (sq.m)
PARCEL 'A'	153.25	0.51	152.74 sq.m

TOTAL GFA = 152.74 sq.m

LESS

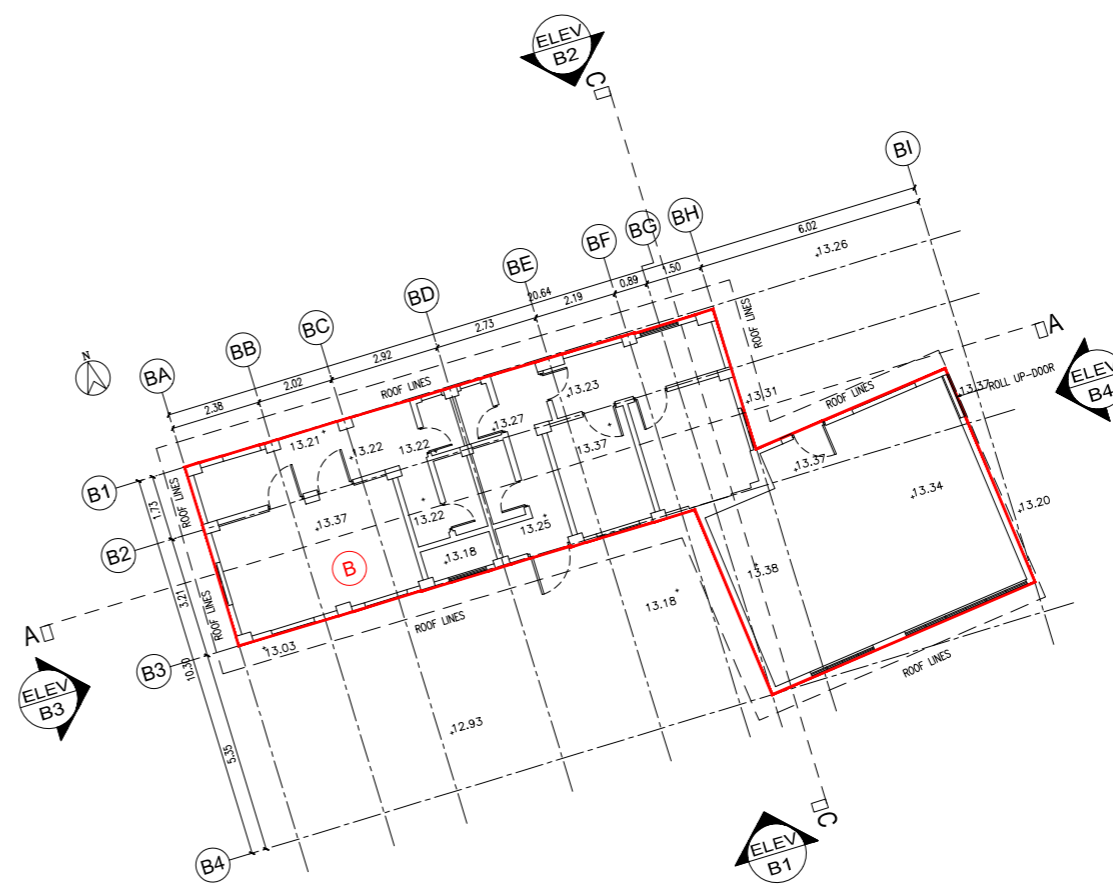
LOCATION	SUB TOTAL
(A)	0.51 sq.m

TOTAL LESS : 0.51 sq.m

GFA SUMMARY FOR BLOCK "A"

LOCATION	SUB TOTAL
1st STOREY	143.56 sq m
2nd STOREY	152.74 sq m

TOTAL GFA : 296.30 sq.m

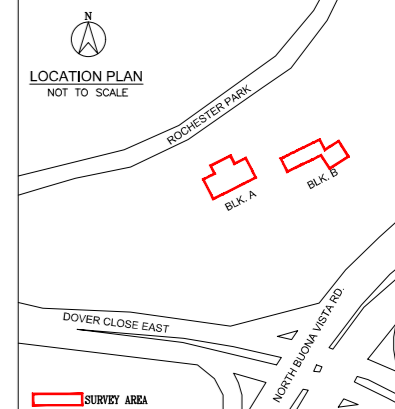


1ST STOREY PLAN BLOCK B

1ST STOREY PLAN BLOCK B GFA COMPUTATION

LOCATION	AREA	LESS	AREA (sq.m)
PARCEL 'B'	116.72	NIL	116.72 sq.m

TOTAL GFA = 116.72 sq.m



G.F.A SURVEY COMPUTATION

LOCATION	SUB TOTAL
BLOCK A	296.30 sq m
BLOCK B	116.72 sq m

TOTAL GFA : 413.02 sq.m

SCALE :



NOTE :

- Level Datum is on SHD=0.000m. Initial bench mark adopted is VCP no. 80171, located along Dover Avenue, RL= 19.067m.
- All dimensions shown hereon are in metres unless otherwise stated.
- All information shown hereon are correct as on 17 Aug 2021 and should be verified on site before commencement of work.

PROJECT TITLE:

TOPOGRAPHICAL & MEASURED DRAWING SURVEY AT 3 ROCHESTER PARK.

DRAWING TITLE:

FLOOR PLAN BLOCK A & B

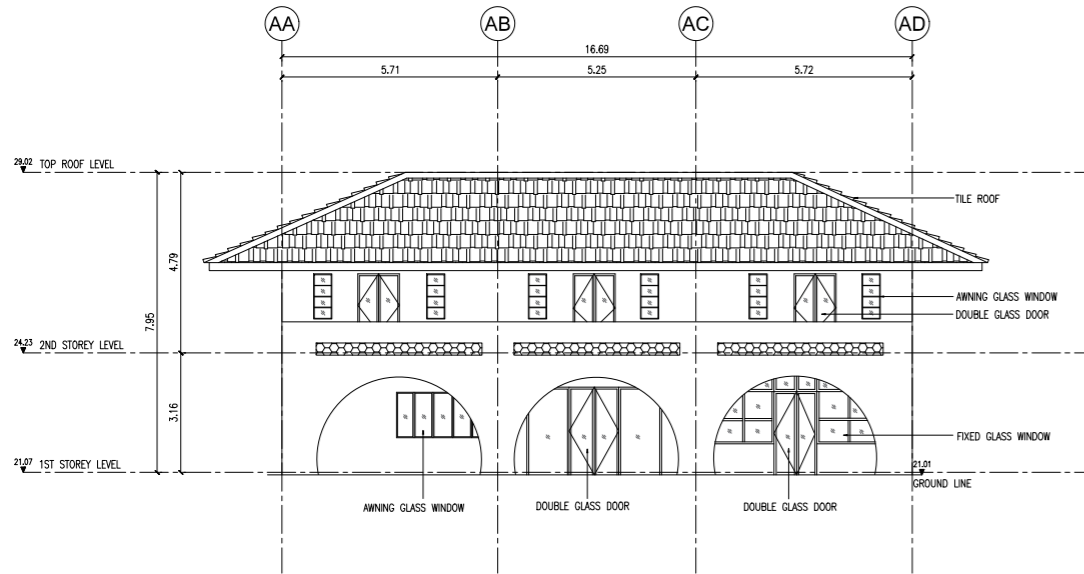
SURVEYOR:

CAK & FG SURVEY PTE LTD.
701 SIMS DRIVE #05-02 LHK BUILDING
SINGAPORE 387383
TEL: 62991776 FAX: 62991416

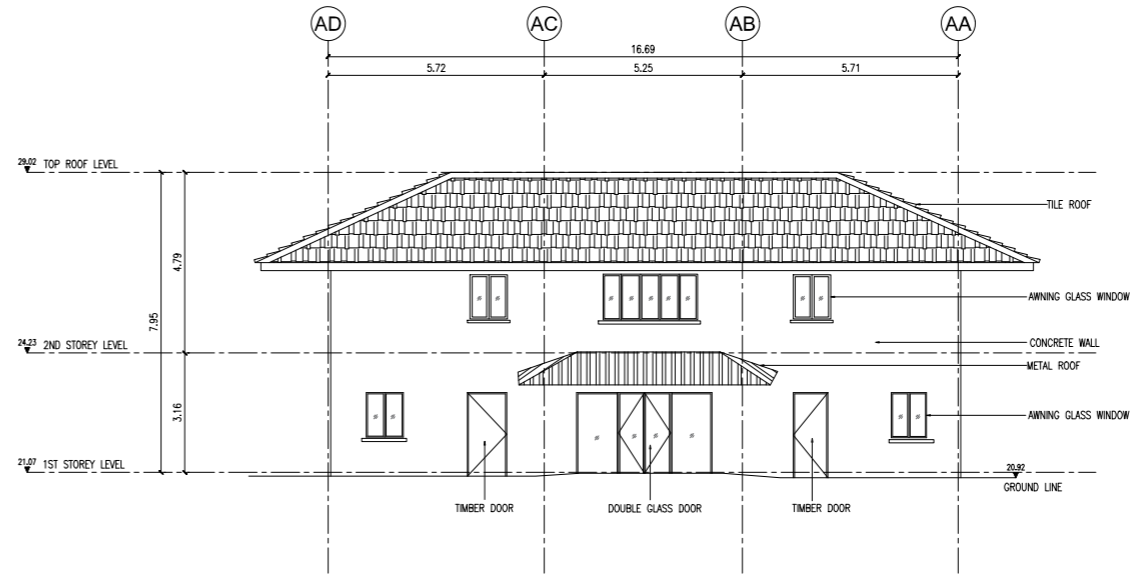
11 NOV 2022
CHIA AIK KOK, BSM
B SURV/PLN, F.S.I.S.V.
REGISTERED SURVEYOR 023
SINGAPORE

REV.	DESCRIPTION	DATE

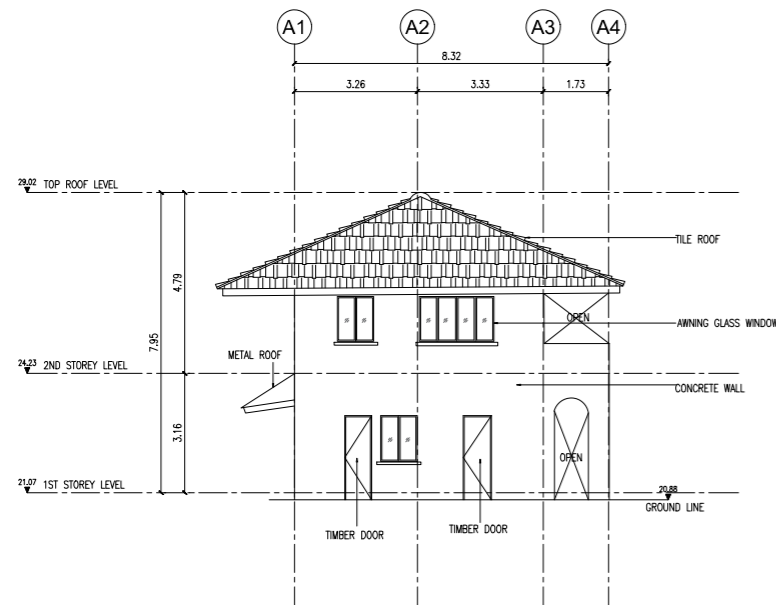
SCALE : 1: 100(A1) SHEET 1 of 5 DRAWN BY : JGM/KELVIN
DRAWING NO : CAK/7103-166-01_FL DATE : 30/08/2021



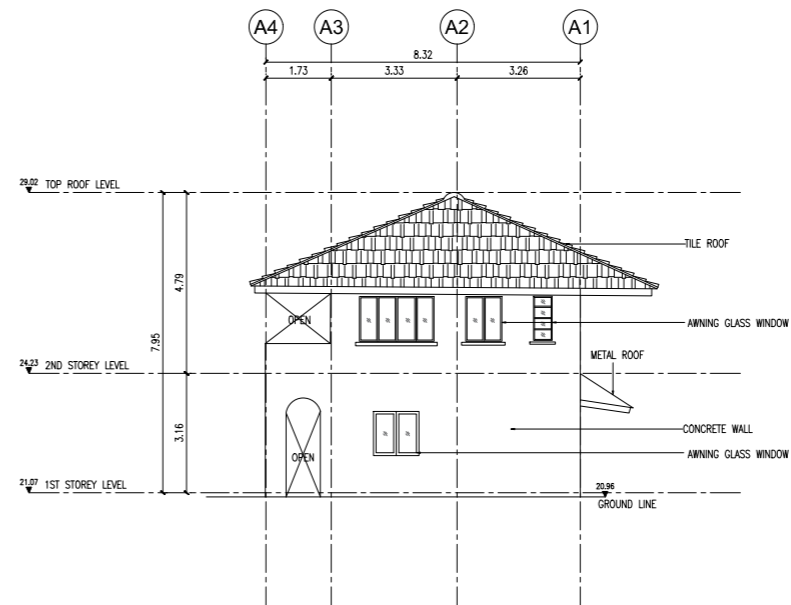
ELEVATION A1
BLOCK A



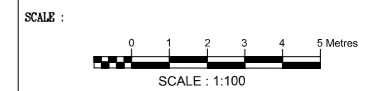
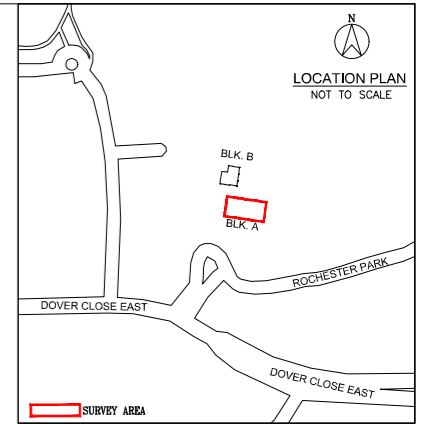
ELEVATION A2
BLOCK A



ELEVATION A3
BLOCK A



ELEVATION A4
BLOCK A



- NOTE :**
1. Level Datum is on SHD=0.000m. Initial bench mark adopted is VCP no. 80171, located along Dover Avenue, RL= 19.067m.
 2. All dimensions shown hereon are in metres unless otherwise stated.
 3. All information shown hereon are correct as on 19.Aug.2021 and should be verified on site before commencement of work.

PROJECT TITLE:

TOPOGRAPHICAL & MEASURED
DRAWING SURVEY AT
44 ROCHESTER PARK

DRAWING TITLE:

ELEVATIONS
BLOCK A

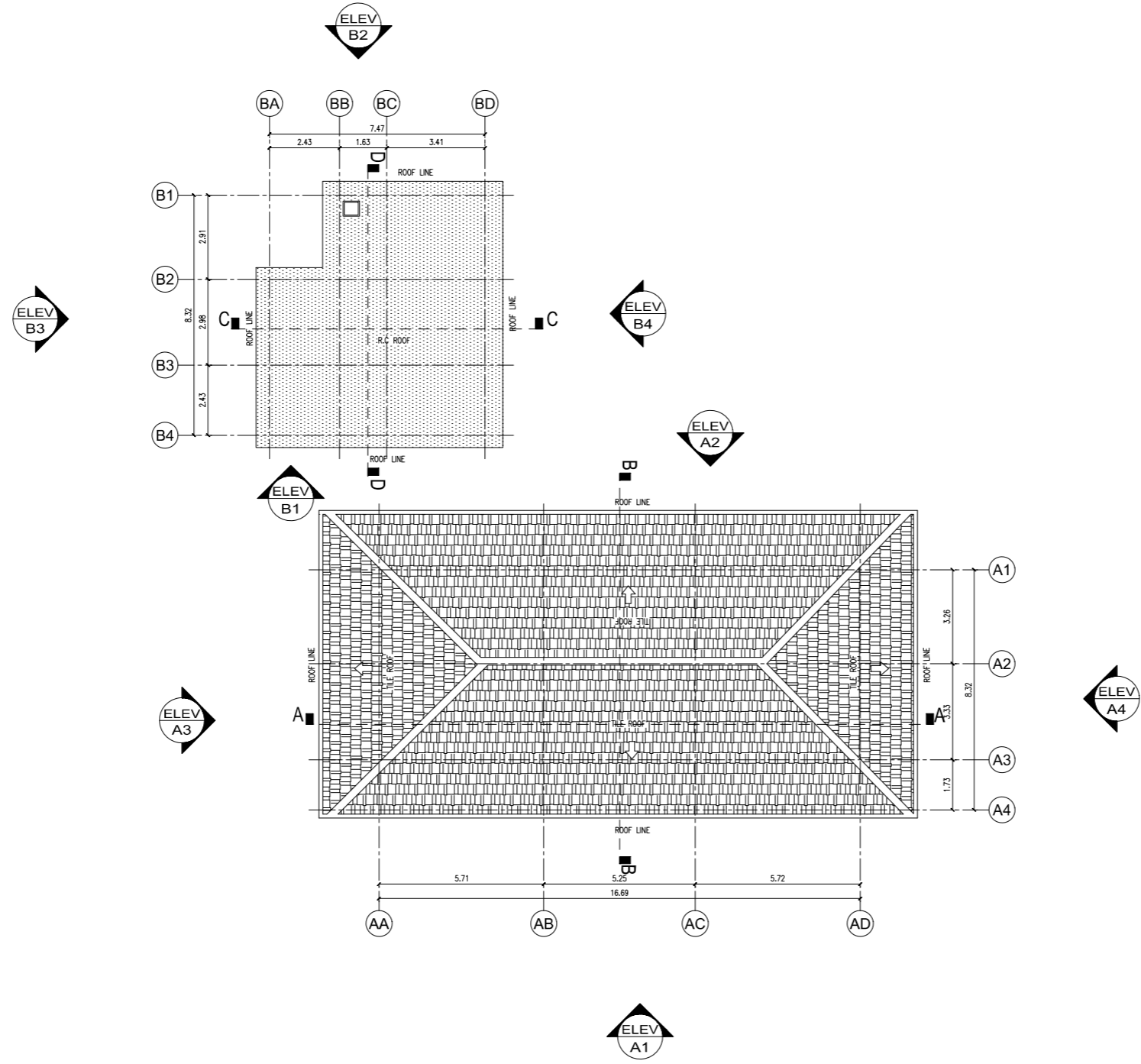
SURVEYOR:

CAK & FG SURVEY PTE LTD.
701 SIMS DRIVE #05-02 LHK BUILDING
SINGAPORE 387383
TEL: 62991776 FAX: 62991416

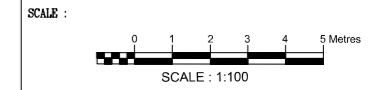
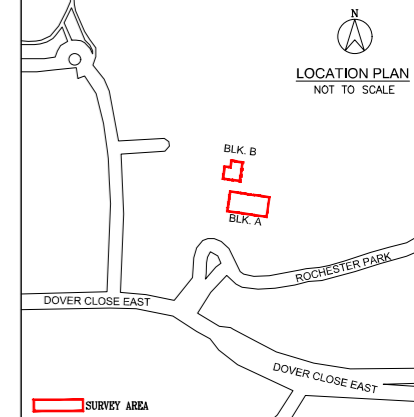
11 NOV 2022
CHIA AIK KOK, BMM
S SURV/2020, F.S.I.S.V.
REGISTERED SURVEYOR 023
SINGAPORE

REV.	DESCRIPTION	DATE

SCALE : 1: 100(A1) SHEET 3 of 5 DRAWN BY : MDG/KELVIN
DRAWING NO : CAK/7103-166_06_ELEV DATE : 31/08/2021



ROOF PLAN
BLOCK A & B



NOTE :

1. Level Datum is on SHD=0.000m. Initial bench mark adopted is VCP no. 80171, located along Dover Avenue, RL= 19.067m.
2. All dimensions shown hereon are in metres unless otherwise stated.
3. All information shown hereon are correct as on 19.Aug.2021 and should be verified on site before commencement of work.

PROJECT TITLE:

TOPOGRAPHICAL & MEASURED
DRAWING SURVEY AT
44 ROCHESTER PARK

DRAWING TITLE:

ROOF PLAN
BLOCK A & B

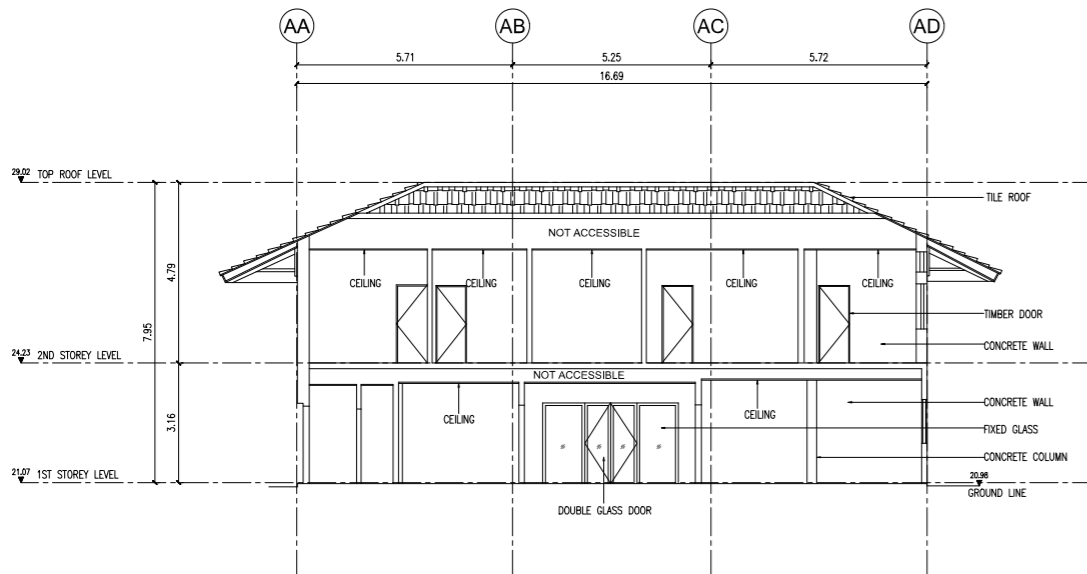
SURVEYOR:

CAK & FG SURVEY PTE LTD.
701 SIMS DRIVE #05-02 LHK BUILDING
SINGAPORE 387383
TEL: 62991776 FAX: 62991416

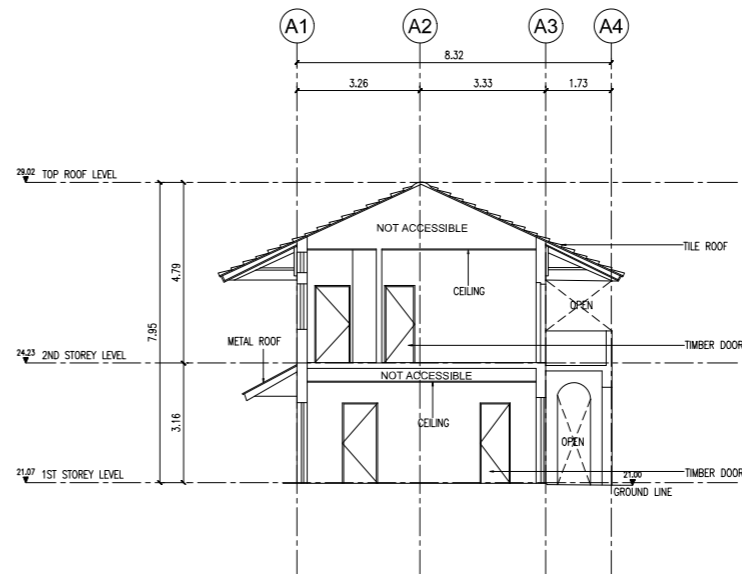
11 NOV 2022
CHIA AIK KOK, BSM
S SURV/2019, F.S.I.S.V.
REGISTERED SURVEYOR 023
SINGAPORE

REV.	DESCRIPTION	DATE

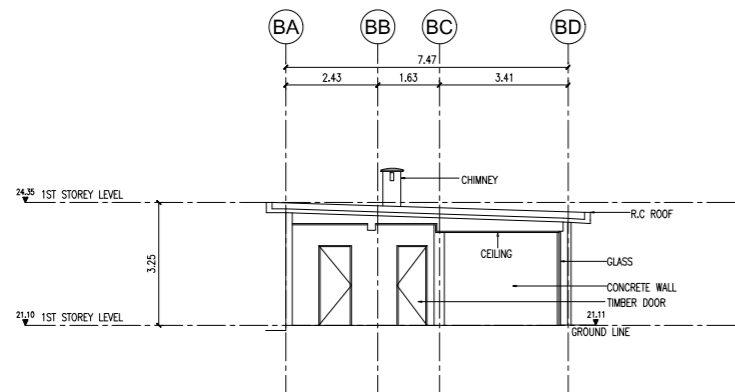
SCALE : 1: 100(A1) SHEET 2 of 5 DRAWN BY : MDG/KELVIN
DRAWING NO : CAK/7103-166_06_ROOF DATE : 31/08/2021



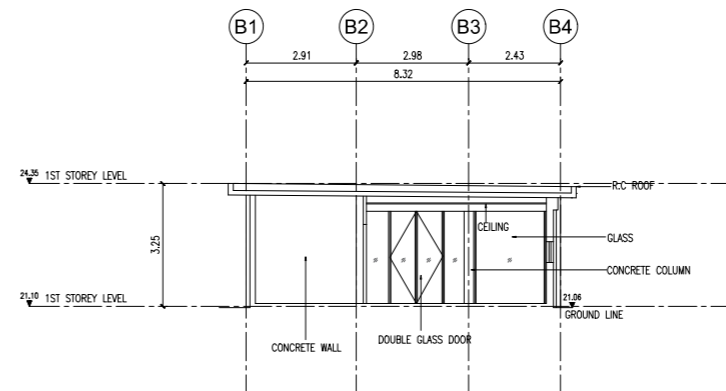
SECTION A
BLOCK A



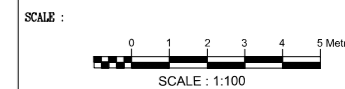
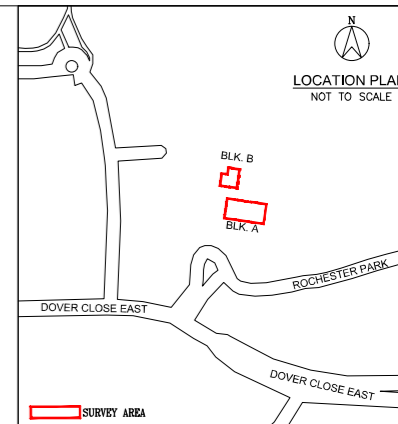
SECTION B
BLOCK A



SECTION C
BLOCK B



SECTION D
BLOCK B



NOTE :
 1. Level Datum is on SHD=0.000m. Initial bench mark adopted is VCP no. 80171, located along Dover Avenue, RL= 19.067m.
 2. All dimensions shown hereon are in metres unless otherwise stated.
 3. All information shown hereon are correct as on 19.Aug.2021 and should be verified on site before commencement of work.

PROJECT TITLE:
 TOPOGRAPHICAL & MEASURED
 DRAWING SURVEY AT
 44 ROCHESTER PARK

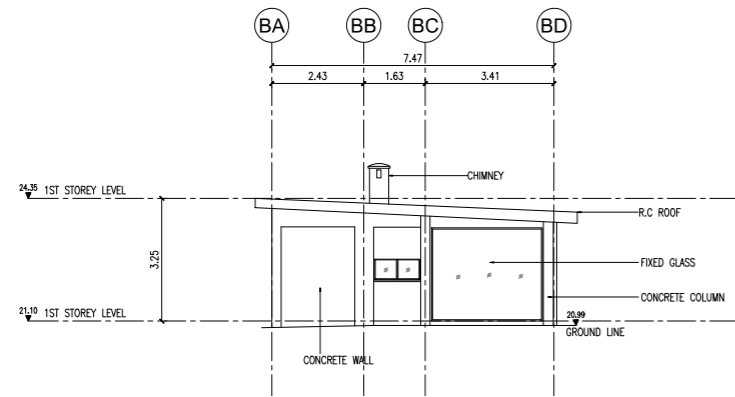
DRAWING TITLE:
 SECTIONS
 BLOCK A & B

SURVEYOR:
 **CAK & FG SURVEY PTE LTD.**
 701 SIMS DRIVE #05-02 LHK BUILDING
 SINGAPORE 387383
 TEL: 62991776 FAX: 62991416

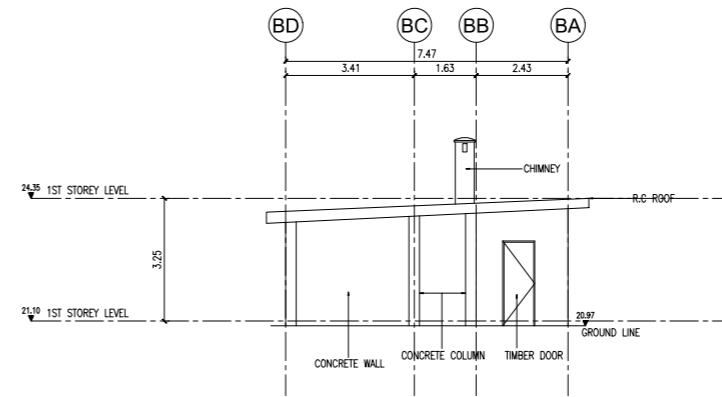
11 NOV 2022
 CHIA AIK KOK, BSM
 B SURV/2010, F.I.S.I.V.
 REGISTERED SURVEYOR 023
 SINGAPORE

REV.	DESCRIPTION	DATE

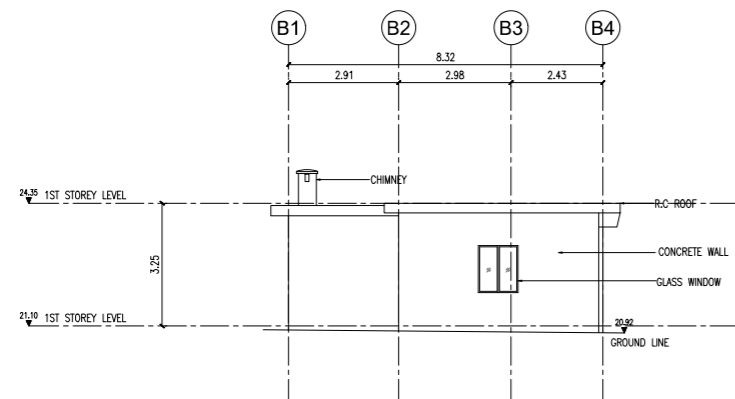
SCALE : 1: 100(A1) SHEET 5 of 5 DRAWN BY : MDG/KELVIN
 DRAWING NO : CAK/7103-166_06_SEC DATE : 31/08/2021



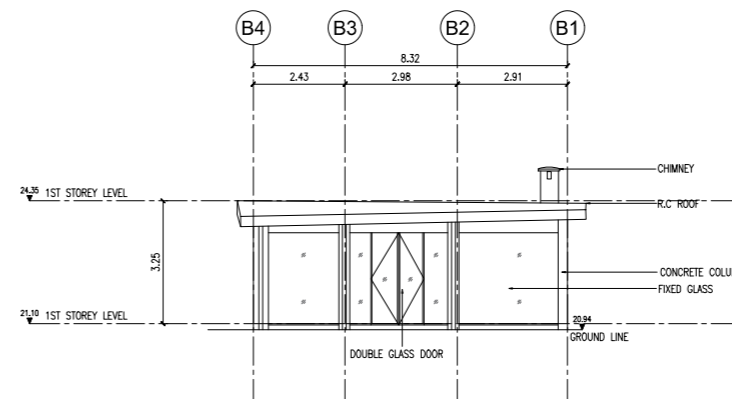
ELEVATION B1
BLOCK B



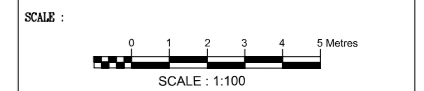
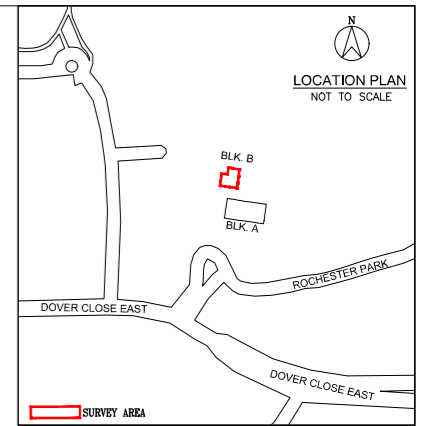
ELEVATION B2
BLOCK B



ELEVATION B3
BLOCK B




ELEVATION B4
BLOCK B



NOTE :
 1. Level Datum is on SHD=0.000m. Initial bench mark adopted is VCP no. 80171, located along Dover Avenue, RL= 19.067m.
 2. All dimensions shown hereon are in metres unless otherwise stated.
 3. All information shown hereon are correct as on 19.Aug.2021 and should be verified on site before commencement of work.

PROJECT TITLE:
 TOPOGRAPHICAL & MEASURED
 DRAWING SURVEY AT
 44 ROCHESTER PARK

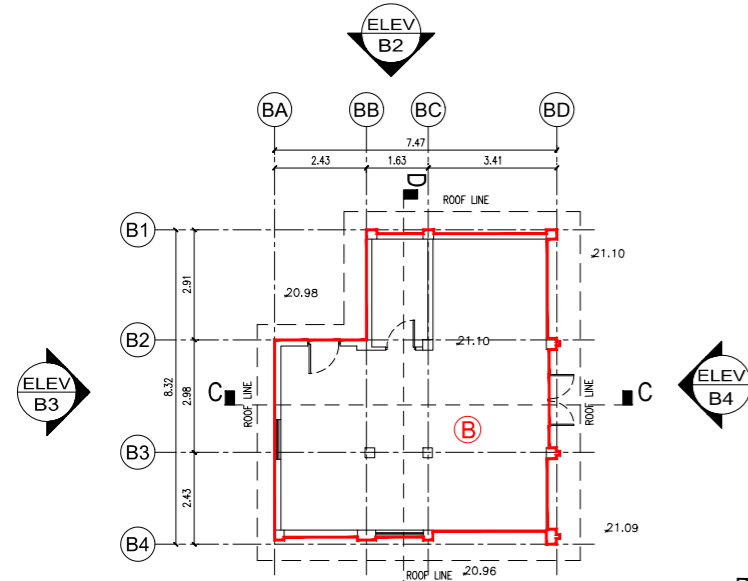
DRAWING TITLE:
 ELEVATIONS
 BLOCK B

SURVEYOR:
 **CAK & FG SURVEY PTE LTD.**
 701 SIMS DRIVE #05-02 LHK BUILDING
 SINGAPORE 387383
 TEL: 62991776 FAX: 62991416

11 NOV 2022
 CHIA AIK KOK, BMM
 B SURV/2019, F.S.I.S.V.
 REGISTERED SURVEYOR 023
 SINGAPORE

REV.	DESCRIPTION	DATE

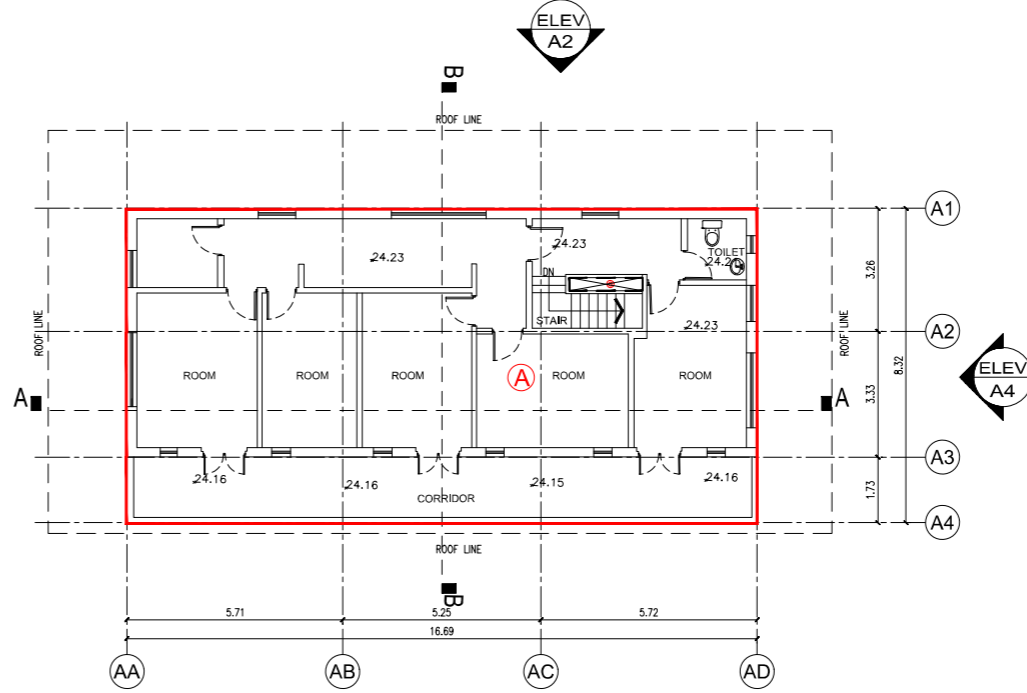
SCALE : 1: 100(A1) SHEET 4 of 5 DRAWN BY : MDG/KELVIN
 DRAWING NO : CAK/7103-166_06_ELEV DATE : 31/08/2021



1ST STOREY
BLOCK B

1ST STOREY BLOCK - B GFA COMPUTATION

LOCATION	AREA	LESS	AREA (sq.m)
PARCEL 'B'	51.30	NIL	51.30
TOTAL GFA.			51.30 sq.m.



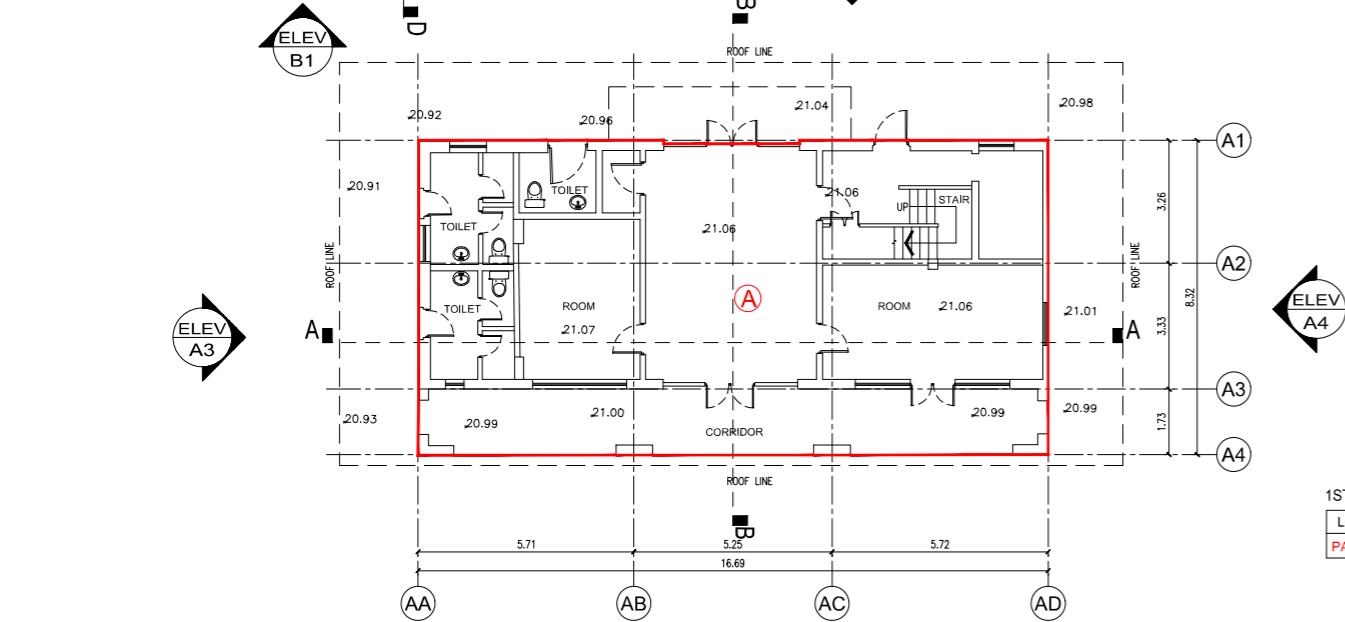
2ND STOREY
BLOCK A

2ND STOREY BLOCK - A GFA COMPUTATION

LOCATION	AREA	LESS	AREA (sq.m)
PARCEL 'A'	138.91	0.66	138.25
TOTAL GFA.			138.25 sq.m.

LESS

LOCATION	SUB TOTAL
⊖	0.66 sq. m
TOTAL LESS :	
	0.66 sq.m.



1ST STOREY
BLOCK A

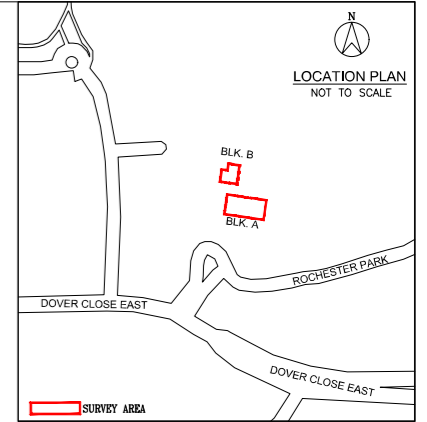
1ST STOREY BLOCK - A GFA COMPUTATION

LOCATION	AREA	LESS	AREA (sq.m)
PARCEL 'A'	138.57	NIL	138.57
TOTAL GFA.			138.57 sq.m.

GFA SUMMARY FOR BLOCK "A"

LOCATION	SUB TOTAL
1ST STOREY	138.57 sq m
2ND STOREY	138.25 sq m

TOTAL GFA : 276.82 sq m

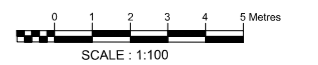


G.F.A SURVEY COMPUTATION

LOCATION	SUB TOTAL
BLOCK A	276.82 sq m
BLOCK B	51.30 sq m

TOTAL GFA : 328.12 sq m

SCALE :



NOTE :

- Level Datum is on SHD=0.000m. Initial bench mark adopted is VCP no. 80171, located along Dover Avenue, RL= 19.067m.
- All dimensions shown hereon are in metres unless otherwise stated.
- All information shown hereon are correct as on 19.Aug.2021 and should be verified on site before commencement of work.

PROJECT TITLE:

**TOPOGRAPHICAL & MEASURED
DRAWING SURVEY AT
44 ROCHESTER PARK**

DRAWING TITLE:

**FLOOR PLAN
BLOCK A & B**

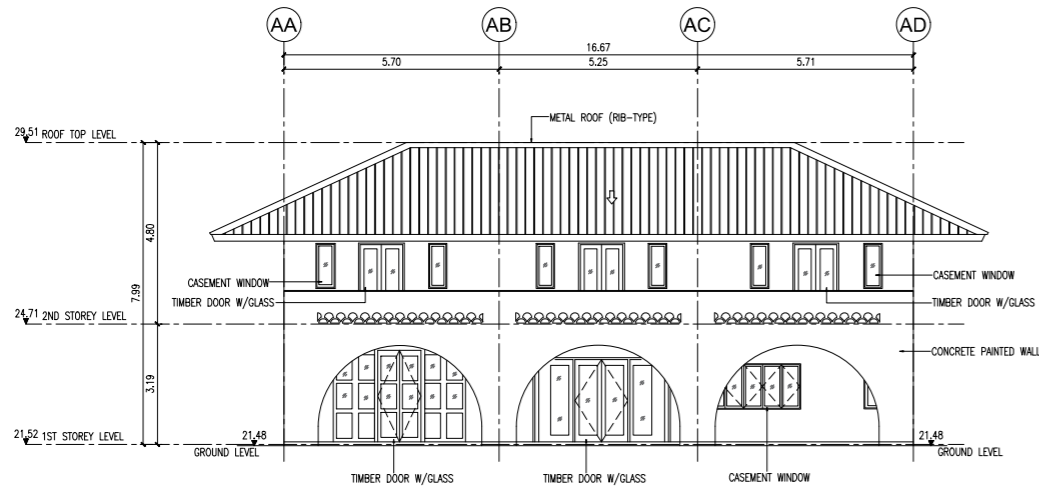
SURVEYOR:

CAK & FG SURVEY PTE LTD.
701 SIMS DRIVE #05-02 LHK BUILDING
SINGAPORE 387383
TEL: 62991776 FAX: 62991416

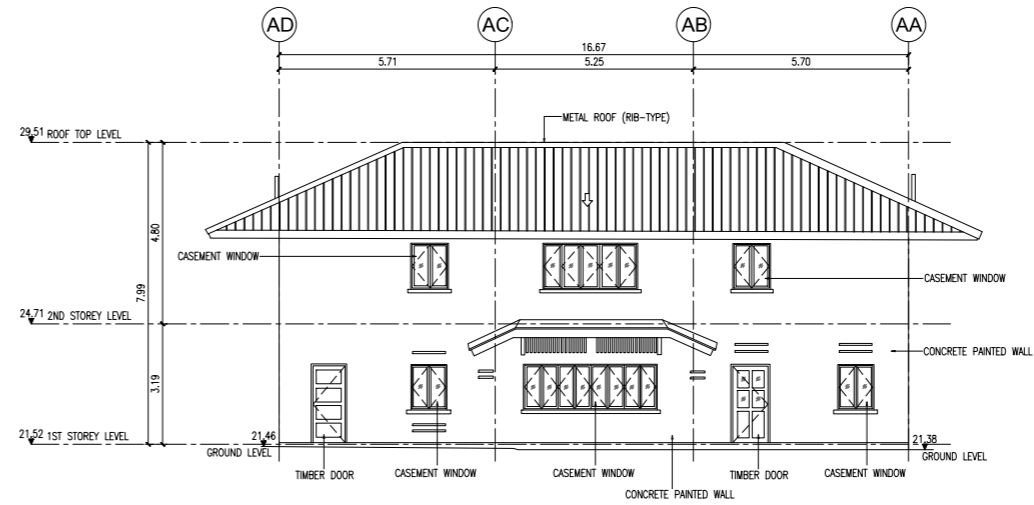
11 NOV 2022
CHIA AIK KOK, BSM
S SURV/2019, F.S.I.S.V.
REGISTERED SURVEYOR 023
SINGAPORE

REV.	DESCRIPTION	DATE

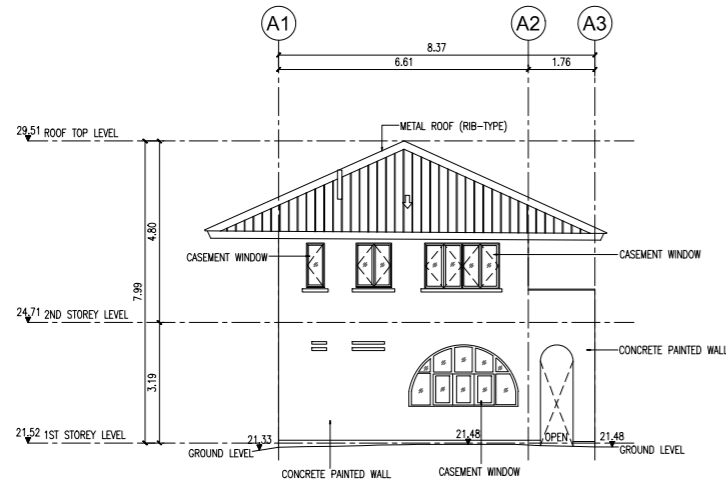
SCALE : 1: 100(A1) SHEET 1 of 5 DRAWN BY : MDG/KELVIN
DRAWING NO : CAK/7103-166_06_FL DATE : 31/08/2021



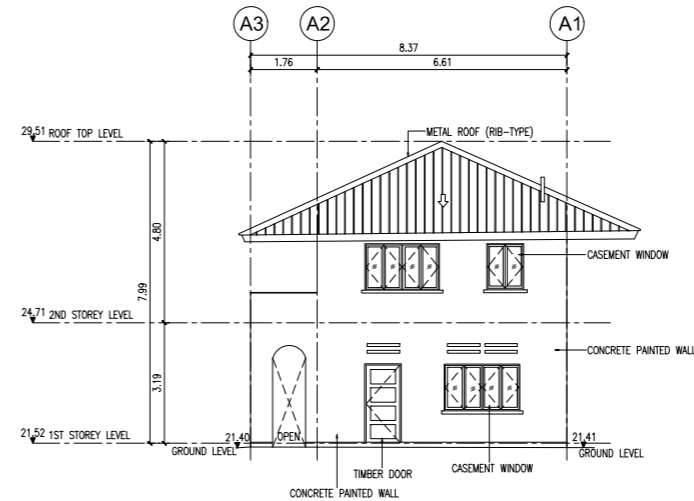
ELEVATION A1
BLOCK A



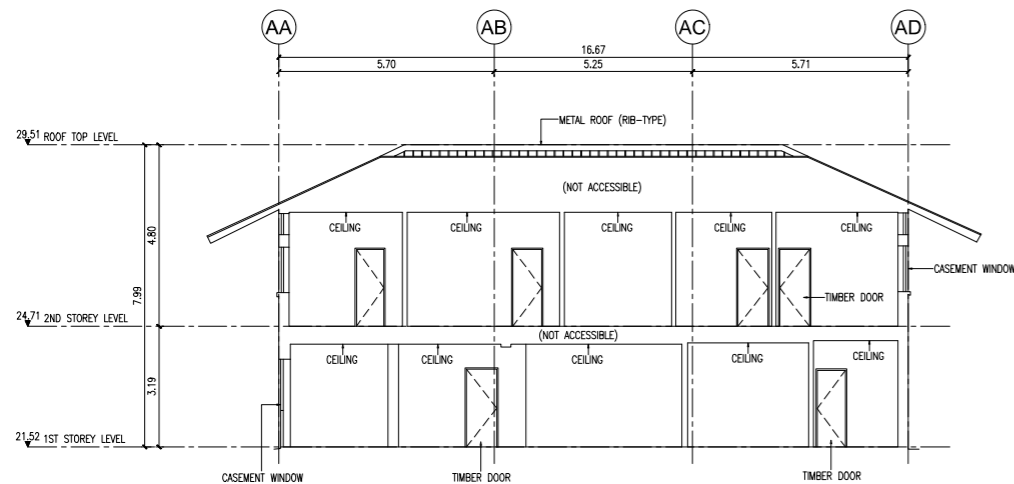
ELEVATION A2
BLOCK A



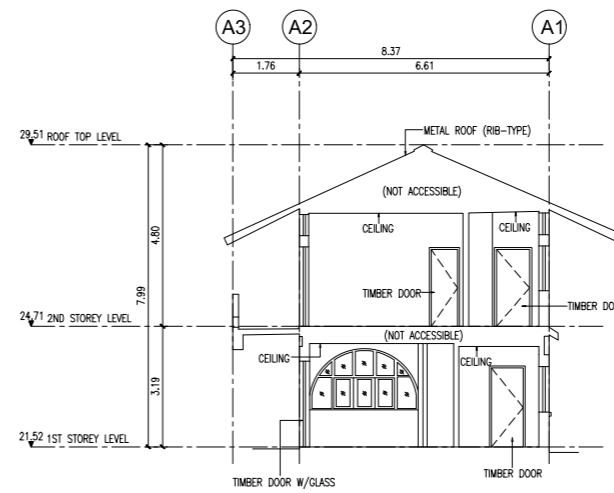
ELEVATION A3
BLOCK A



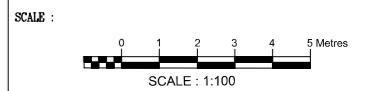
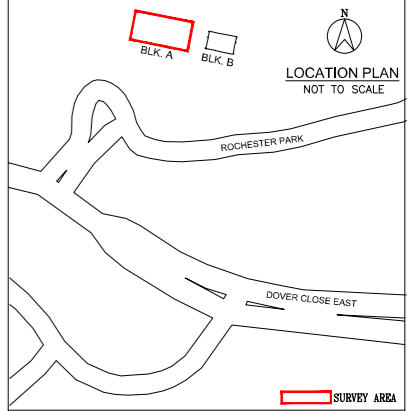
ELEVATION A4
BLOCK A



SECTION A
BLOCK A



SECTION B
BLOCK A



- NOTE :
1. Level Datum is on SHD=0.000m. Initial bench mark adopted is VCP no. 80171, located along Dover Avenue, RL= 19.067m.
 2. All dimensions shown hereon are in metres unless otherwise stated.
 3. All information shown hereon are correct as on 20.Aug.2021 and should be verified on site before commencement of work.

PROJECT TITLE:
**TOPOGRAPHICAL SURVEY &
MEASURED DRAWING SURVEY AT
45 ROCHESTER PARK**

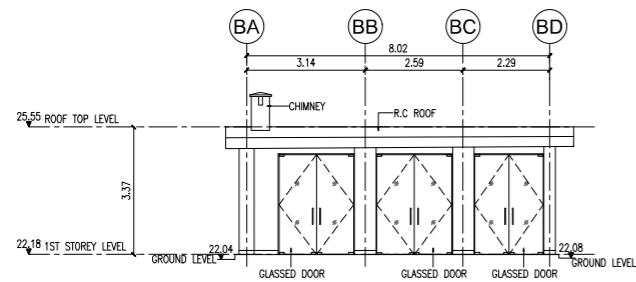
DRAWING TITLE:
**ELEVATIONS & SECTIONS
BLOCK A**

SURVEYOR:
CAK & FG SURVEY PTE LTD.
701 SIMS DRIVE #05-02 LHK BUILDING
SINGAPORE 387383
TEL: 62991776 FAX: 62991416

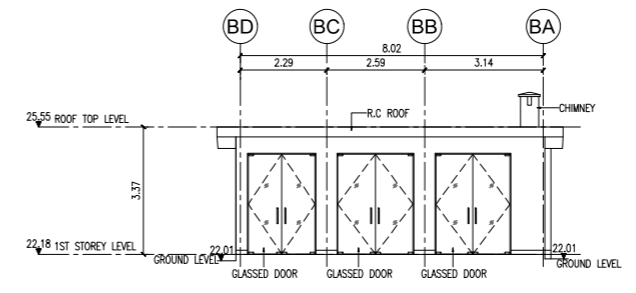
11 NOV 2022
CHIA AIK KOK, BSM
B SURV/2014 F.S.I.S.V.
REGISTERED SURVEYOR 023
SINGAPORE

REV.	DESCRIPTION	DATE

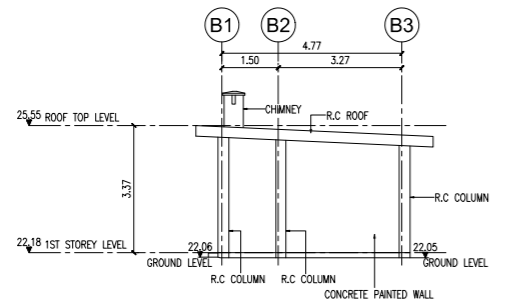
SCALE : 1: 100(A1) SHEET 3 of 4 DRAWN BY : KTB/KELVIN
DRAWING NO : CAK/7103-166-07_ELEV&SEC DATE : 31/08/2021



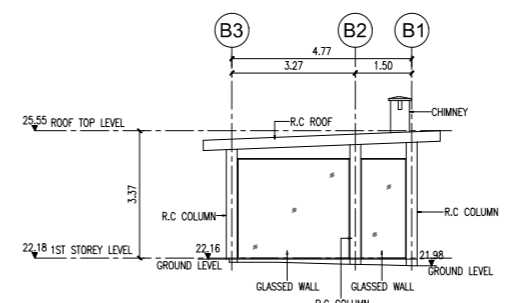
ELEVATION B1
BLOCK B



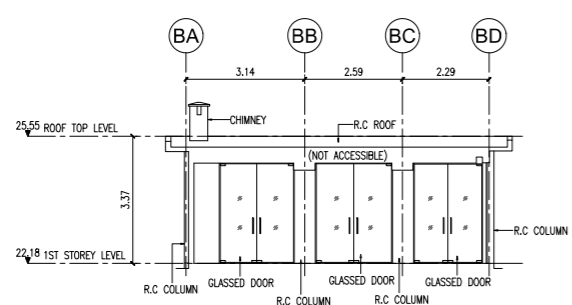
ELEVATION B2
BLOCK B



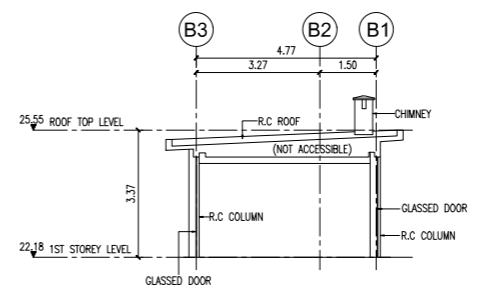
ELEVATION B3
BLOCK B



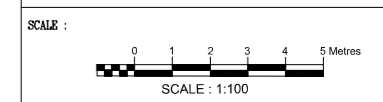
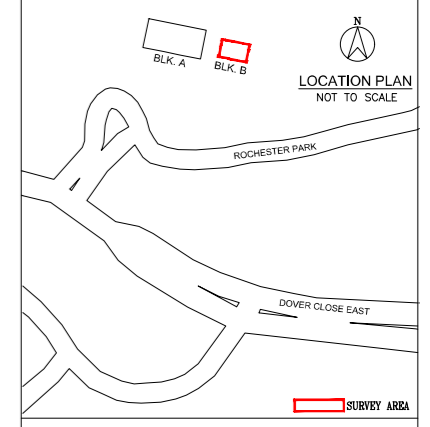
ELEVATION B4
BLOCK B



SECTION C
BLOCK B



SECTION D
BLOCK B



NOTE :
 1. Level Datum is on SHD=0.000m. Initial bench mark adopted is VCP no. 80171, located along Dover Avenue, RL= 19.067m.
 2. All dimensions shown hereon are in metres unless otherwise stated.
 3. All information shown hereon are correct as on 20.Aug.2021 and should be verified on site before commencement of work.

PROJECT TITLE:
 TOPOGRAPHICAL SURVEY &
 MEASURED DRAWING SURVEY AT
 45 ROCHESTER PARK

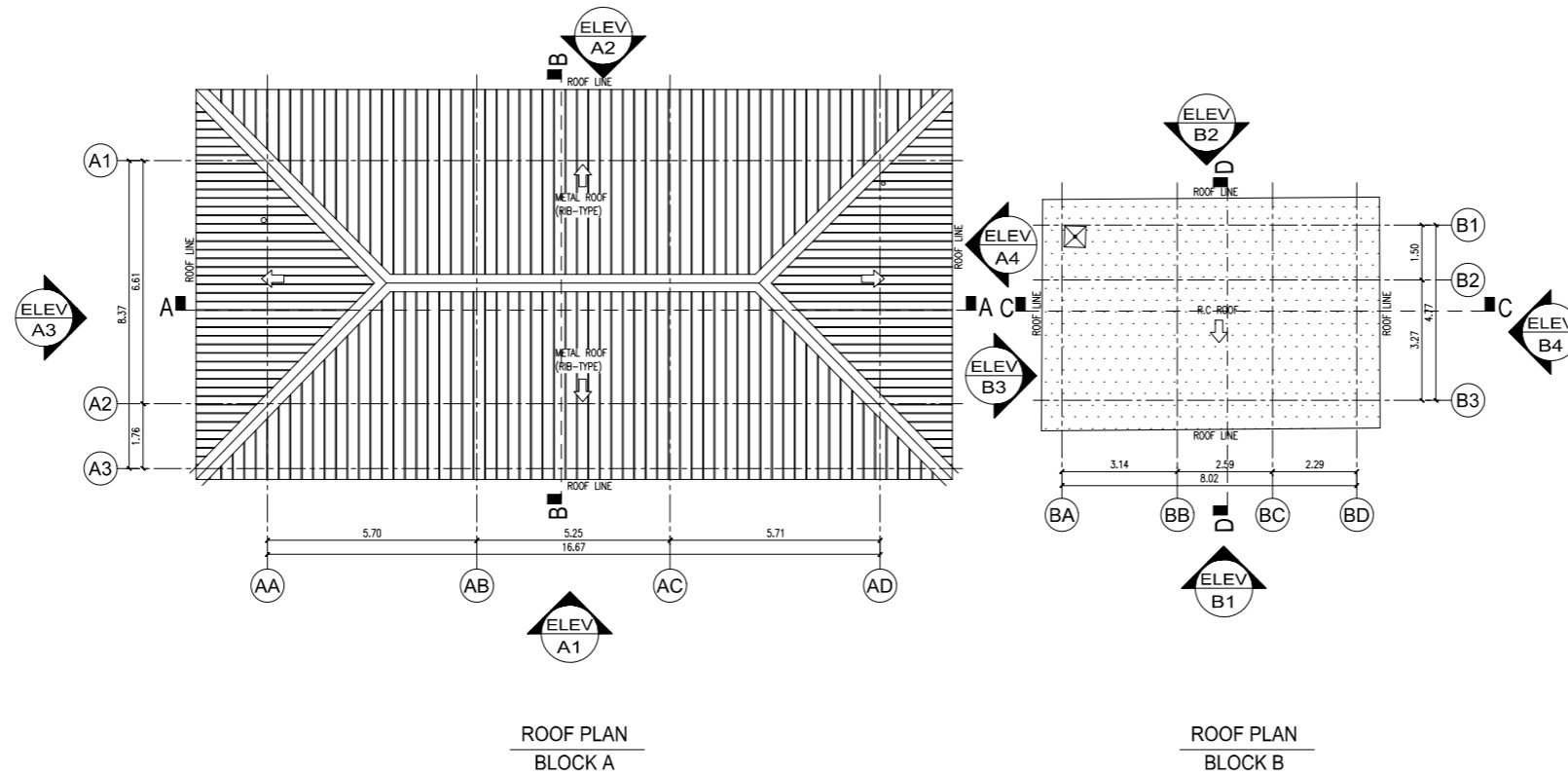
DRAWING TITLE:
 ELEVATIONS & SECTIONS
 BLOCK B

SURVEYOR:
CAK & FG SURVEY PTE LTD.
 701 SIMS DRIVE #05-02 LHK BUILDING
 SINGAPORE 387383
 TEL: 62991776 FAX: 62991416

11 NOV 2022
 CHIA AIK KOK, BMM
 B SURV/2014 F.S.I.S.V.
 REGISTERED SURVEYOR 023
 SINGAPORE

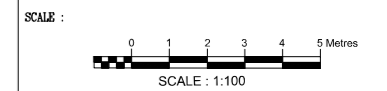
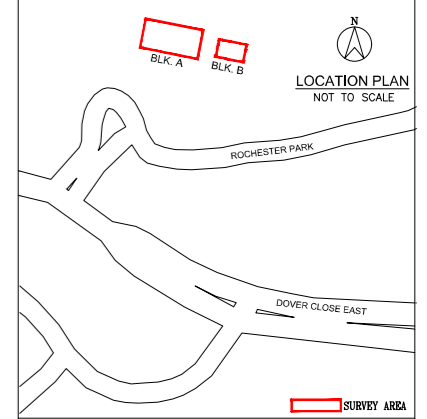
REV.	DESCRIPTION	DATE

SCALE : 1: 100(A1) SHEET 4 of 4 DRAWN BY : KTB/KELVIN
 DRAWING NO : CAK/7103-166-07_ELEV&SEC DATE : 31/08/2021



ROOF PLAN
BLOCK A


ROOF PLAN
BLOCK B



NOTE :
 1. Level Datum is on SHD=0.000m. Initial bench mark adopted is VCP no. 80171, located along Dover Avenue, RL= 19.067m.
 2. All dimensions shown hereon are in metres unless otherwise stated.
 3. All information shown hereon are correct as on 20.Aug.2021 and should be verified on site before commencement of work.

PROJECT TITLE:
 TOPOGRAPHICAL SURVEY &
 MEASURED DRAWING SURVEY AT
 45 ROCHESTER PARK

DRAWING TITLE:
 ROOF PLAN
 BLOCK A & B

SURVEYOR:
 **CAK & FG SURVEY PTE LTD.**
 701 SIMS DRIVE #05-02 LHK BUILDING
 SINGAPORE 387383
 TEL: 62991776 FAX: 62991416

11 NOV 2022
 CHIA AIK KOK, BMM
 S SURV/2019, F.S.I.S.V.
 REGISTERED SURVEYOR 023
 SINGAPORE

REV.	DESCRIPTION	DATE

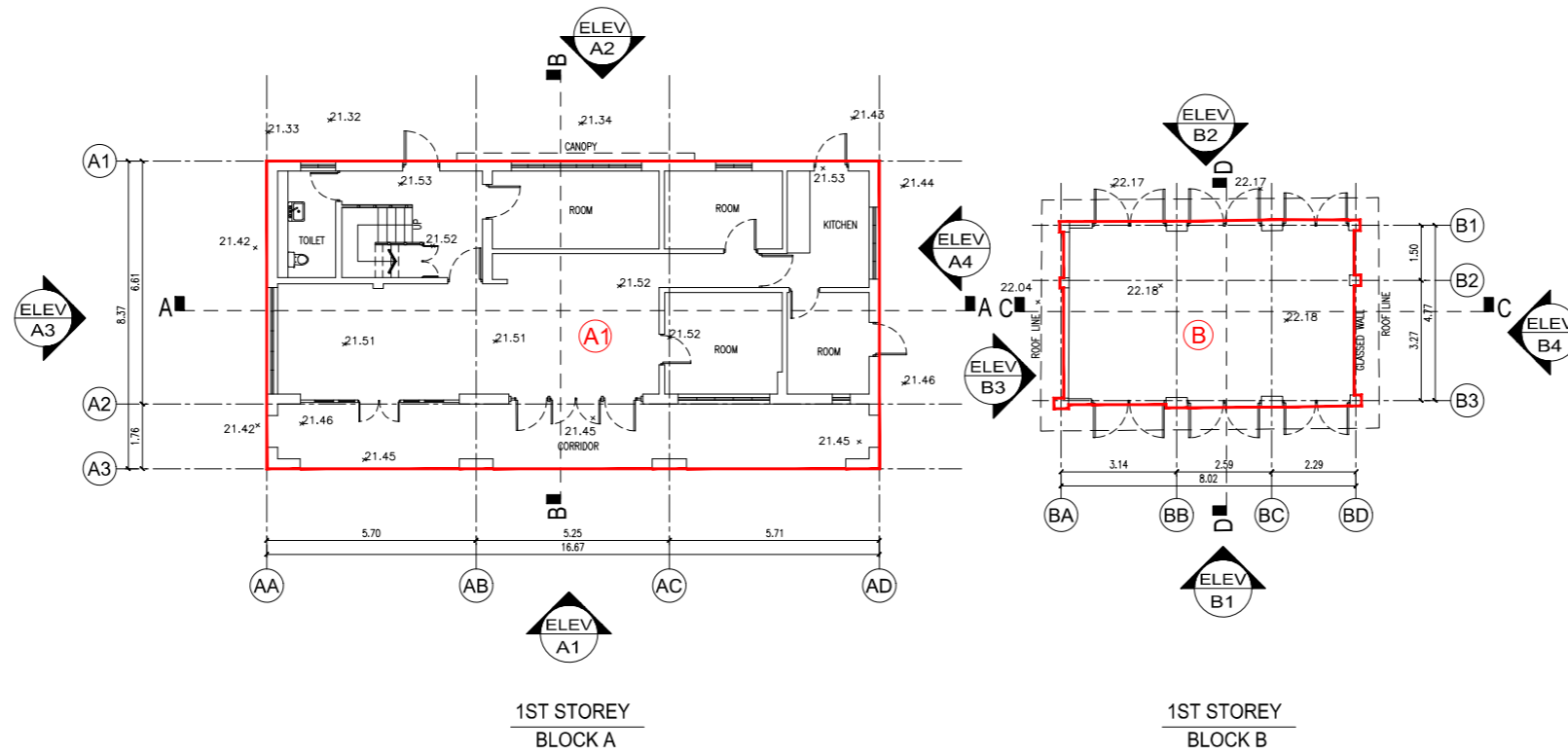
SCALE : 1: 100(A1) SHEET 2 of 4 DRAWN BY : KTB/KELVIN
 DRAWING NO : CAK/7103-166-07_ROOF DATE : 31/08/2021



BLOCK - A 1ST STOREY GFA COMPUTATION

LOCATION	AREA	LESS	AREA (sq.m)
PARCEL 'A1'	139.52	NIL	139.52

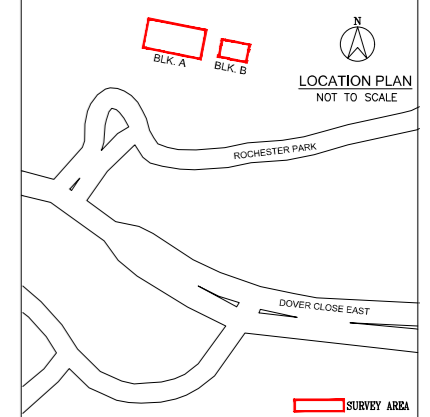
TOTAL GFA. = 139.52 sq.m.



BLOCK - B 1ST STOREY GFA COMPUTATION

LOCATION	AREA	LESS	AREA (sq.m)
PARCEL 'B'	40.20	NIL	40.20

TOTAL GFA. = 40.20 sq.m.



G.F.A SURVEY COMPUTATION

LOCATION	SUB TOTAL
BLOCK A	278.33 sq m
BLOCK B	40.20 sq m

TOTAL GFA : 318.53 sq m

GFA SUMMARY FOR BLOCK "A"

LOCATION	SUB TOTAL
1ST STOREY	139.52 sq m
2ND STOREY	138.81 sq m

TOTAL GFA : 278.33 sq m



- NOTE :**
1. Level Datum is on SHD=0.000m. Initial bench mark adopted is VCP no. 80171, located along Dover Avenue, RL= 19.067m.
 2. All dimensions shown hereon are in metres unless otherwise stated.
 3. All information shown hereon are correct as on 20.Aug.2021 and should be verified on site before commencement of work.

PROJECT TITLE:

TOPOGRAPHICAL SURVEY & MEASURED DRAWING SURVEY AT 45 ROCHESTER PARK

DRAWING TITLE:

**FLOOR PLAN
BLOCK A & B**

BLOCK - A 2ND STOREY GFA COMPUTATION

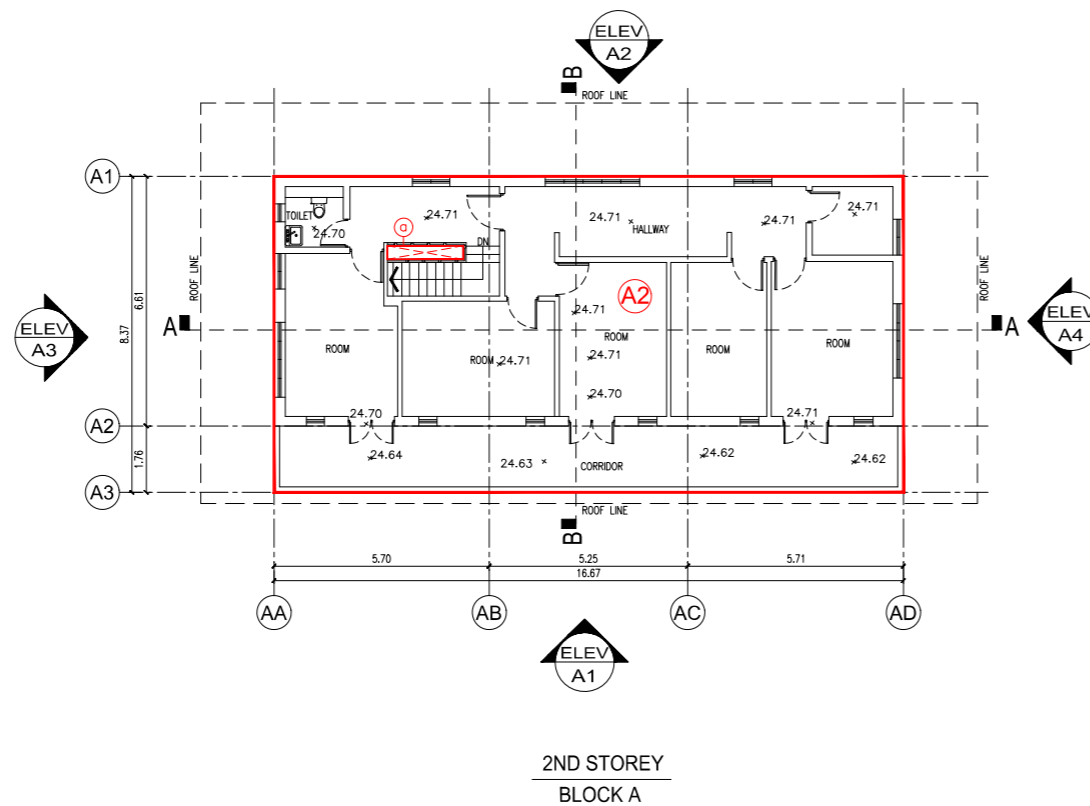
LOCATION	AREA	LESS	AREA (sq.m)
PARCEL 'A2'	139.52	0.71	138.81

TOTAL GFA. = 138.81 sq.m.

LESS

LOCATION	SUB TOTAL
⊙	0.71 sq m

TOTAL LESS : 0.71 sq.m.



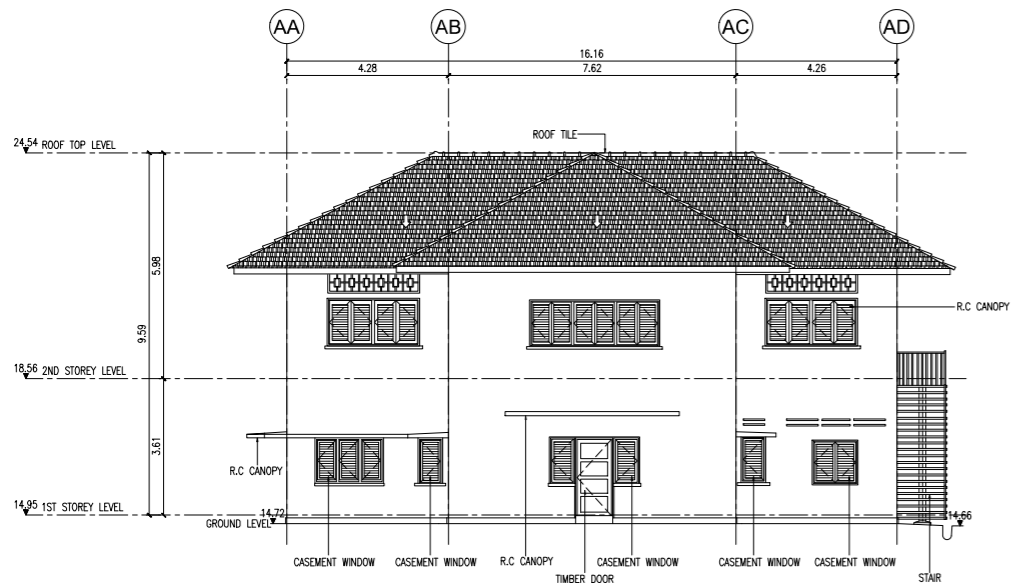
SURVEYOR:

CAK & FG SURVEY PTE LTD.
701 SIMS DRIVE #05-02 LHK BUILDING
SINGAPORE 387383
TEL: 62991776 FAX: 62991416

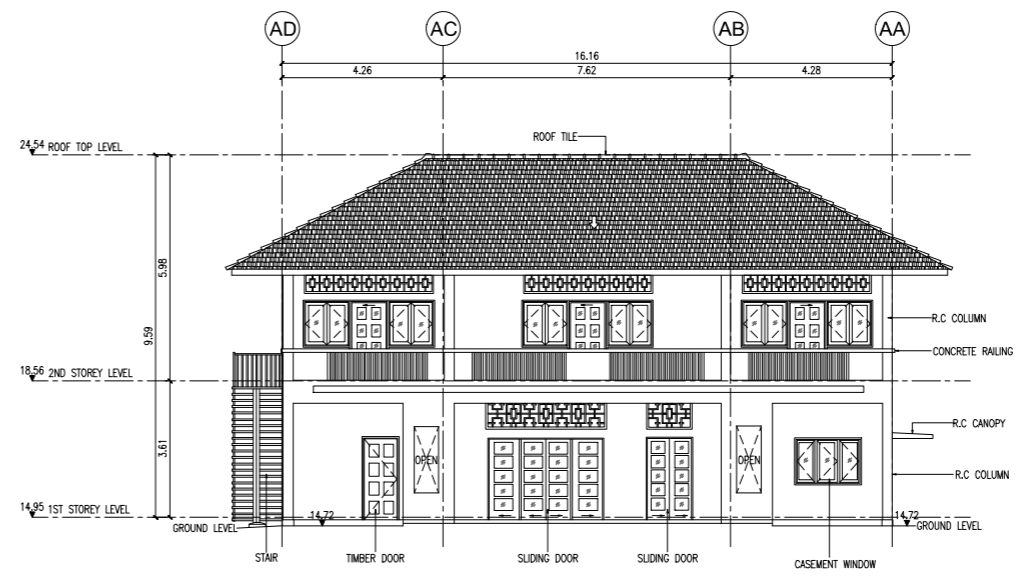
11 NOV 2022
CHIA AIK KOK, BSM
S SURV/PLN, F.S.I.S.V.
REGISTERED SURVEYOR 023
SINGAPORE

REV.	DESCRIPTION	DATE

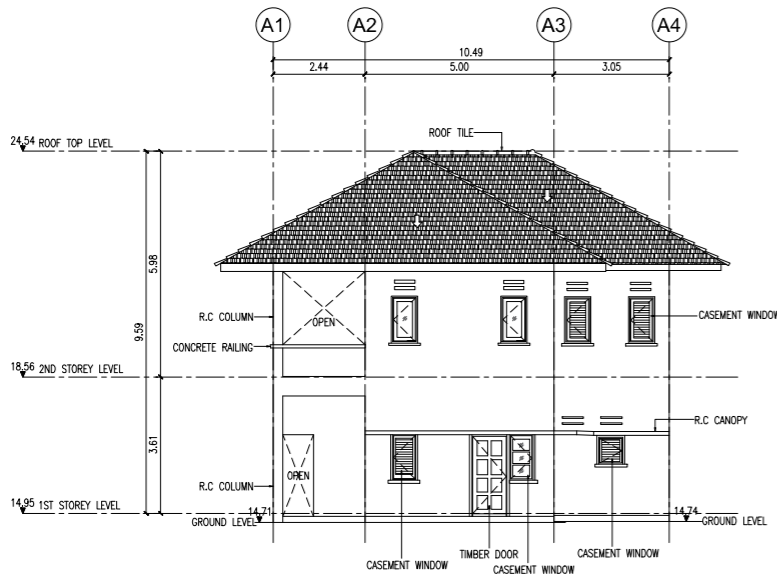
SCALE : 1: 100(A1) SHEET 1 of 4 DRAWN BY : KTB/KELVIN
DRAWING NO : CAK/7103-166-07_FL DATE : 31/08/2021



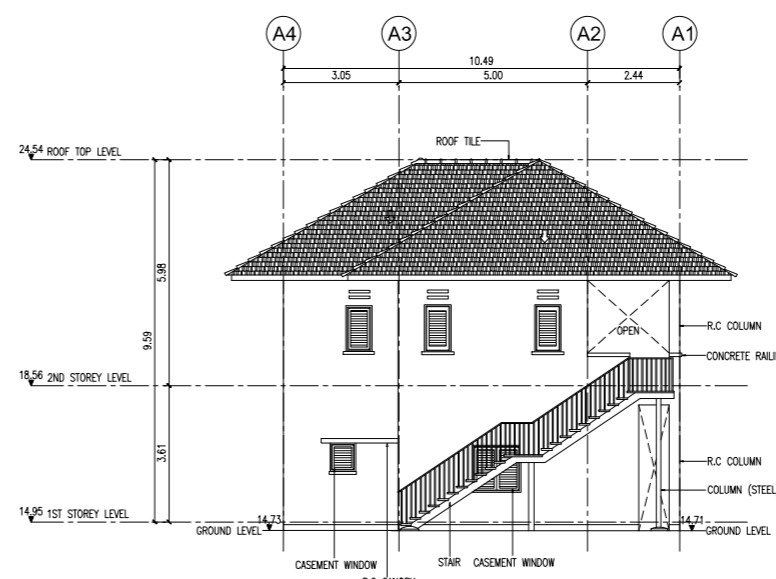
ELEVATION A1
BLOCK A



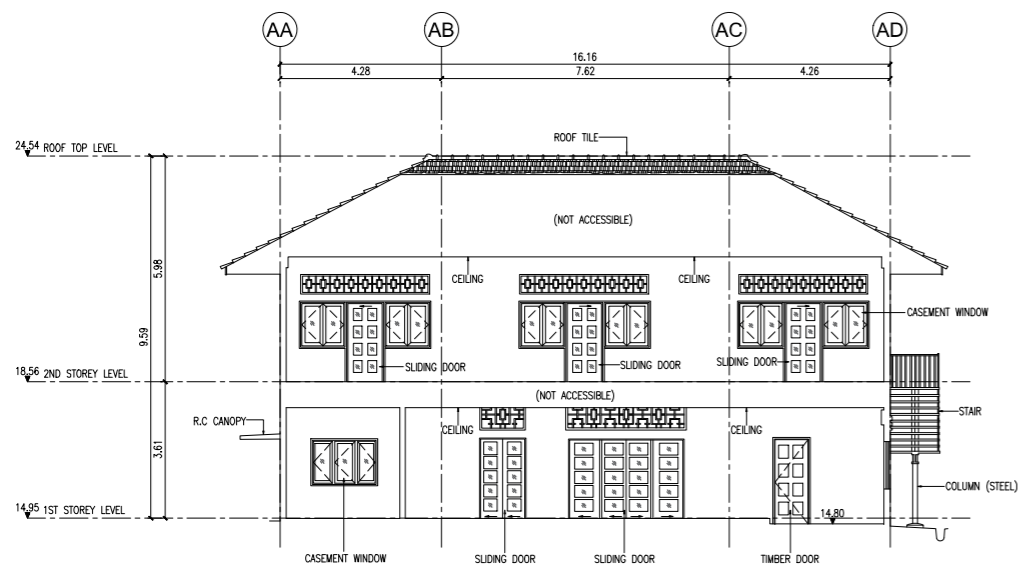
ELEVATION A2
BLOCK A



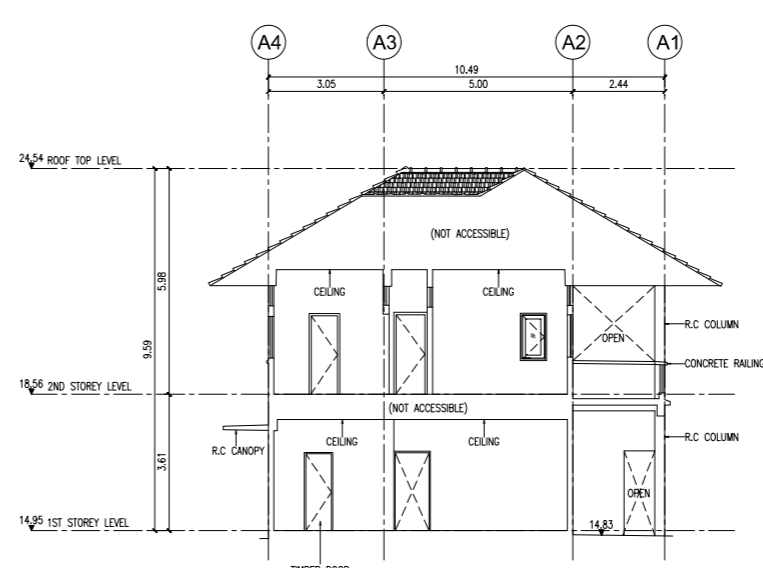
ELEVATION A3
BLOCK A



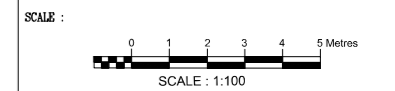
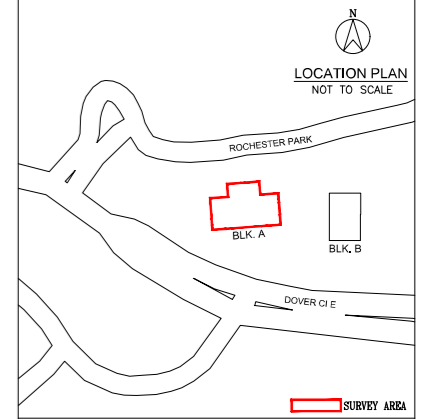
ELEVATION A4
BLOCK A



SECTION A
BLOCK A




SECTION B
BLOCK A



NOTE :
 1. Level Datum is on SHD=0.000m. Initial bench mark adopted is VCP no. 80171, located along Dover Avenue, RL= 19.067m.
 2. All dimensions shown hereon are in metres unless otherwise stated.
 3. All information shown hereon are correct as on 18.Aug.2021 and should be verified on site before commencement of work.

PROJECT TITLE:
 TOPOGRAPHICAL SURVEY &
 MEASURED DRAWING SURVEY AT
 5 ROCHESTER PARK

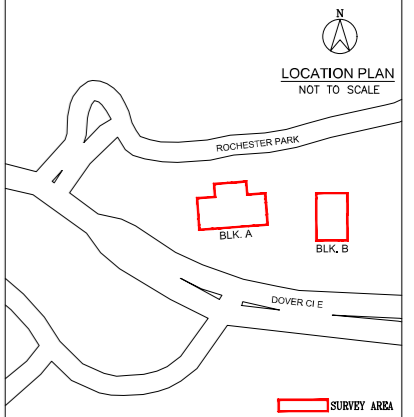
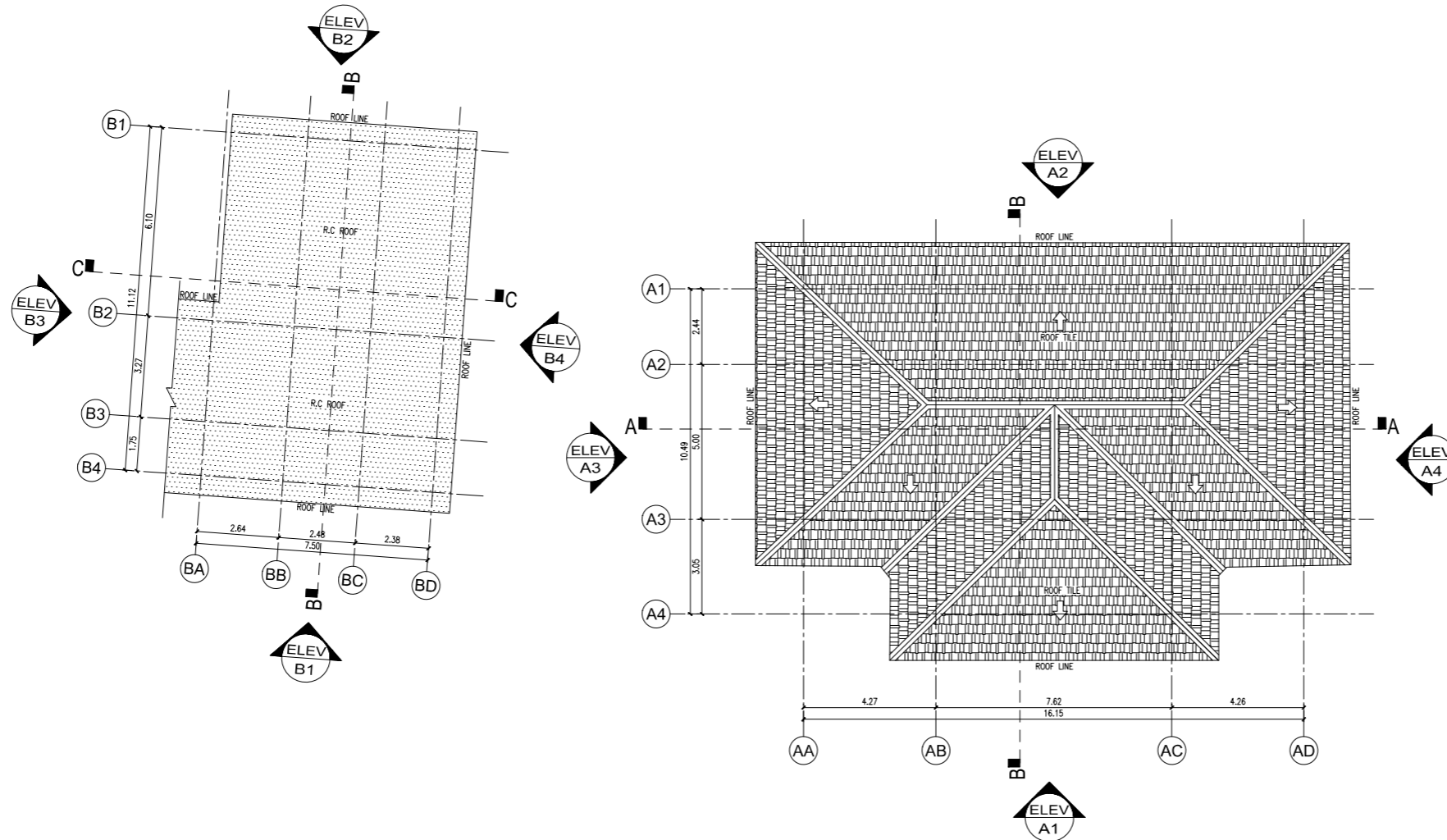
DRAWING TITLE:
 ELEVATIONS & SECTIONS
 BLOCK A

SURVEYOR:
 **CAK & FG SURVEY PTE LTD.**
 701 SIMS DRIVE #05-02 LHK BUILDING
 SINGAPORE 387383
 TEL: 62991776 FAX: 62991416

11 NOV 2022
 CHIA AIK KOK, BMM
 B SURV/PLN, F.S.I.S.V.
 REGISTERED SURVEYOR 023
 SINGAPORE

REV.	DESCRIPTION	DATE

SCALE : 1: 100(A1) SHEET 3 of 4 DRAWN BY : KTB/KELVIN
 DRAWING NO : CAK / 7103-166-03_ELEV&SEC-01 DATE : 27/08/2021



NOTE :

1. Level Datum is on SHD=0.000m. Initial bench mark adopted is VCP no. 80171, located along Dover Avenue, RL= 19.067m.
2. All dimensions shown hereon are in metres unless otherwise stated.
3. All information shown hereon are correct as on 18.Aug.2021 and should be verified on site before commencement of work.

PROJECT TITLE:

TOPOGRAPHICAL SURVEY &
MEASURED DRAWING SURVEY AT
5 ROCHESTER PARK

DRAWING TITLE:

ROOF PLAN
BLOCK A & B

SURVEYOR:

CAK & FG SURVEY PTE LTD.
701 SIMS DRIVE #05-02 LHK BUILDING
SINGAPORE 387383
TEL: 62991776 FAX: 62991416

11 NOV 2022
CHIA AIK KOK, BSM
S SURV/2021 F.S.S.S.V.
REGISTERED SURVEYOR 023
SINGAPORE

REV.	DESCRIPTION	DATE

SCALE : 1: 100(A1) SHEET 2 of 4 DRAWN BY : KTB/KELVIN
DRAWING NO : CAK/ 7103-166-03_ROOF DATE : 27/08/2021



BLOCK - A GFA COMPUTATION

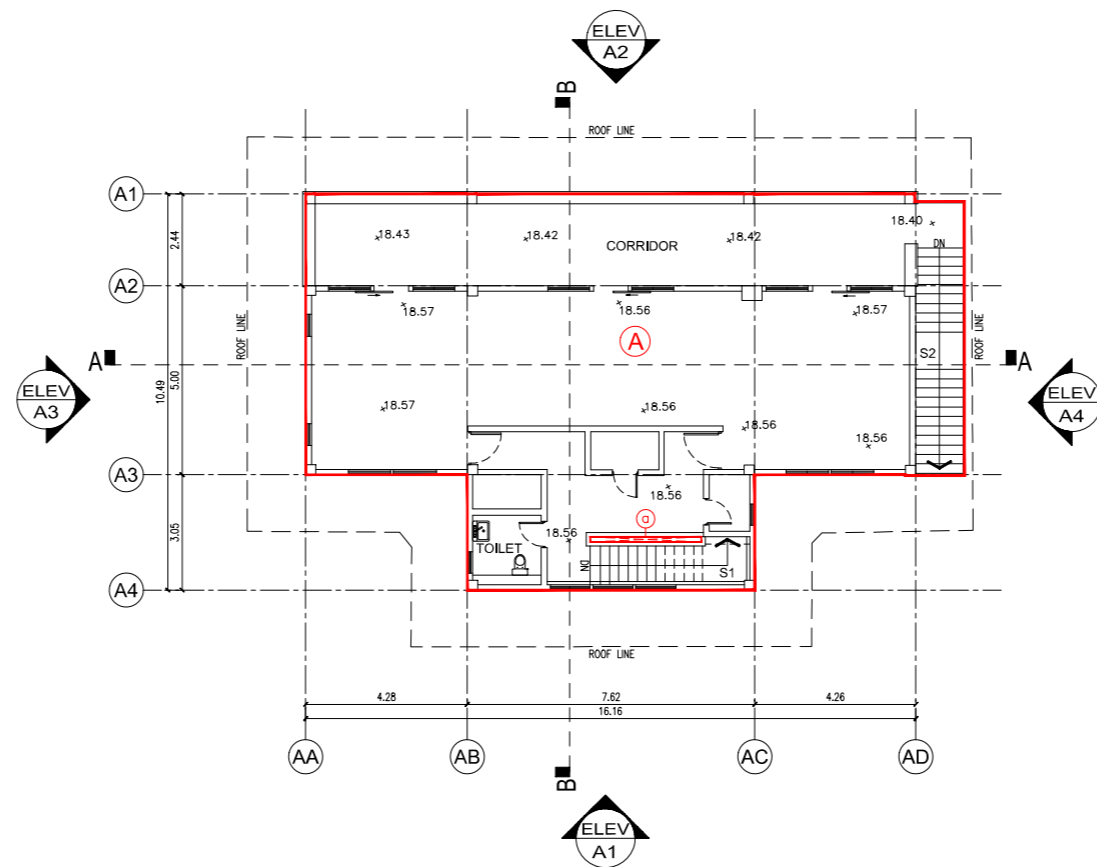
LOCATION	AREA	LESS	AREA (sq.m)
PARCEL 'A'	152.74	0.40	152.34
TOTAL GFA. =			152.34 sq.m.

LESS

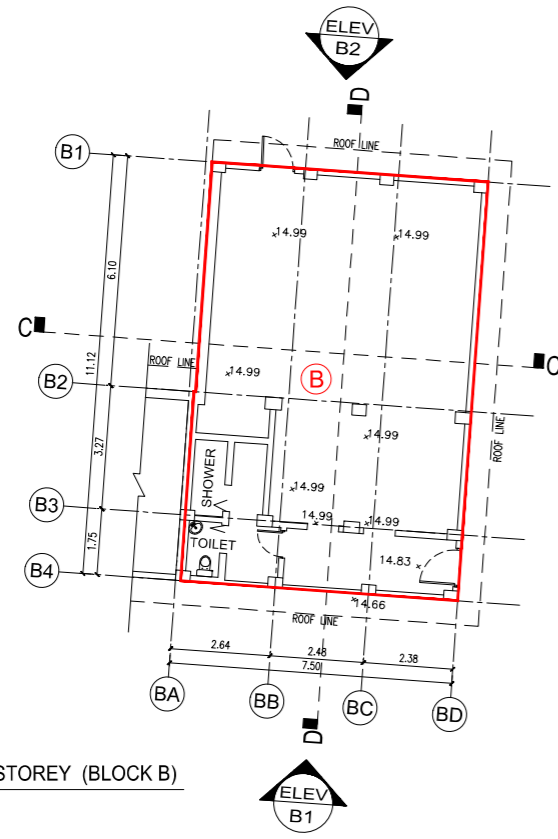
LOCATION	SUB TOTAL
ⓐ	0.40 sq m
TOTAL LESS : 0.40 sq.m.	

GFA SUMMARY FOR BLOCK "A"

LOCATION	SUB TOTAL
1ST STOREY	143.38 sq m
2ND STOREY	152.34 sq m
TOTAL GFA :	295.72 sq m



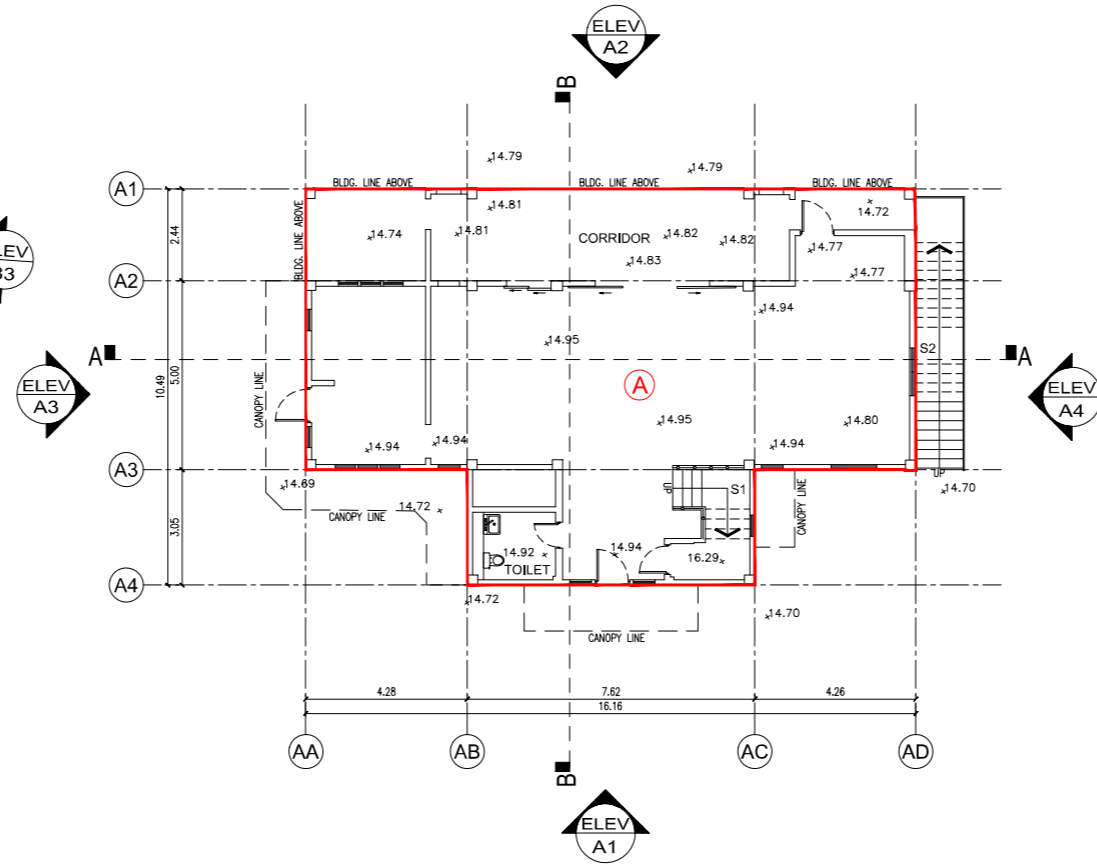
2ND STOREY (BLOCK A)



1ST STOREY (BLOCK B)

BLOCK - B GFA COMPUTATION

LOCATION	AREA	LESS	AREA (sq.m)
PARCEL 'B'	81.59	NIL	81.59
TOTAL GFA. =			81.59 sq.m.



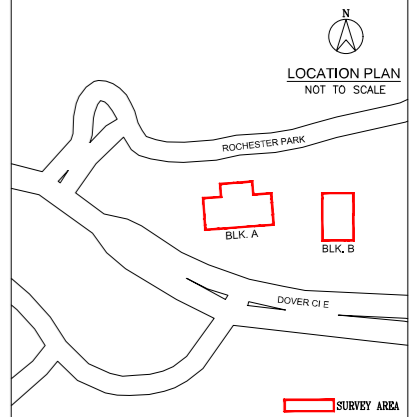
1ST STOREY (BLOCK A)

BLOCK - A GFA COMPUTATION

LOCATION	AREA	LESS	AREA (sq.m)
PARCEL 'A'	143.38	NIL	143.38
TOTAL GFA. =			143.38 sq.m.

GFA SUMMARY FOR BLOCK "A"

LOCATION	SUB TOTAL
1ST STOREY	143.38 sq m
2ND STOREY	152.34 sq m
TOTAL GFA :	295.72 sq m



G.F.A SURVEY COMPUTATION

LOCATION	SUB TOTAL
BLOCK A	295.72 sq m
BLOCK B	81.59 sq m
TOTAL GFA :	377.31 sq m



NOTE :
 1. Level Datum is on SHD=0.000m. Initial bench mark adopted is VCP no. 80171, located along Dover Avenue, RL= 19.067m.
 2. All dimensions shown hereon are in metres unless otherwise stated.
 3. All information shown hereon are correct as on 18.Aug.2021 and should be verified on site before commencement of work.

PROJECT TITLE:
 TOPOGRAPHICAL SURVEY & MEASURED DRAWING SURVEY AT 5 ROCHESTER PARK

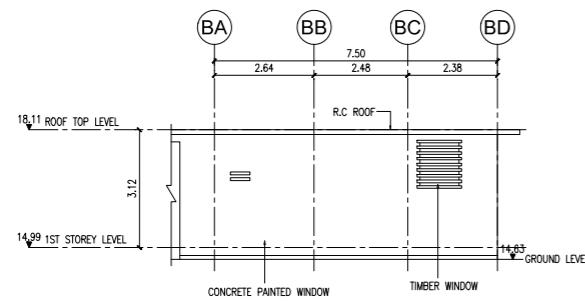
DRAWING TITLE:
 FLOOR PLAN
 BLOCK A & B

SURVEYOR:
 CAK & FG SURVEY PTE LTD.
 701 SIMS DRIVE #05-02 LHK BUILDING
 SINGAPORE 387383
 TEL: 62991776 FAX: 62991416

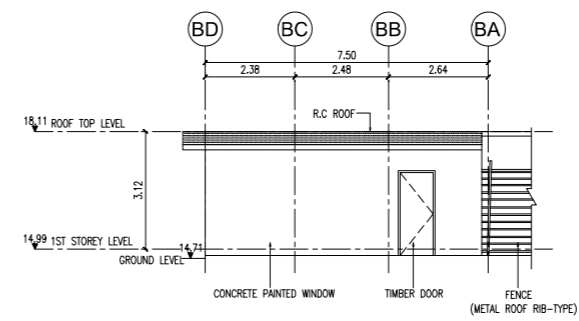
11 NOV 2022
 CHIA AIK KOK, BSM
 B SURV/PLN, F.S.I.S.V.
 REGISTERED SURVEYOR 023
 SINGAPORE

REV.	DESCRIPTION	DATE

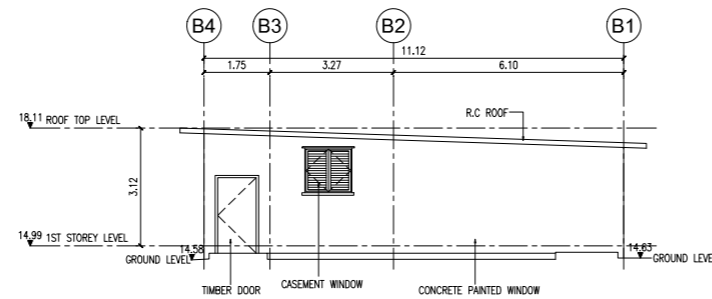
SCALE : 1: 100(A1) SHEET 1 of 4 DRAWN BY : KTB/KELVIN
 DRAWING NO : CAK/ 7103-166-03_PL DATE : 27/08/2021



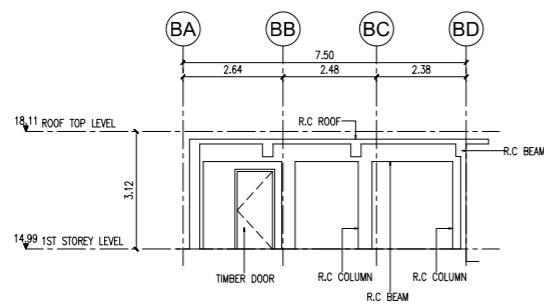
ELEVATION B1
BLOCK B



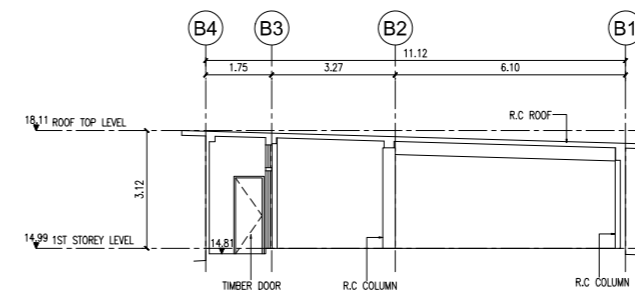
ELEVATION B2
BLOCK B



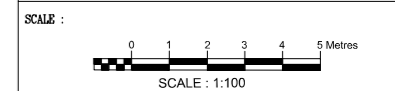
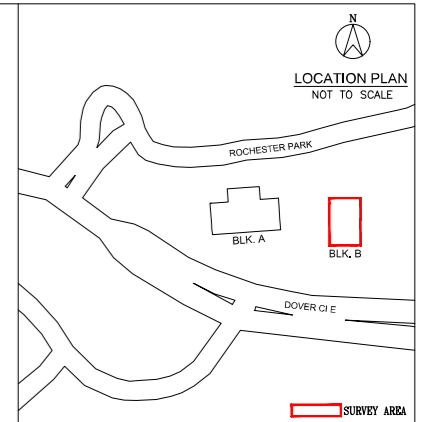
ELEVATION B3
BLOCK B



SECTION C
BLOCK B



SECTION D
BLOCK B



NOTE :

1. Level Datum is on SHD=0.000m. Initial bench mark adopted is VCP no. 80171, located along Dover Avenue, RL= 19.067m.
2. All dimensions shown hereon are in metres unless otherwise stated.
3. All information shown hereon are correct as on 18.Aug.2021 and should be verified on site before commencement of work.

PROJECT TITLE:

TOPOGRAPHICAL SURVEY &
MEASURED DRAWING SURVEY AT
5 ROCHESTER PARK

DRAWING TITLE:

ELEVATIONS & SECTIONS
BLOCK B

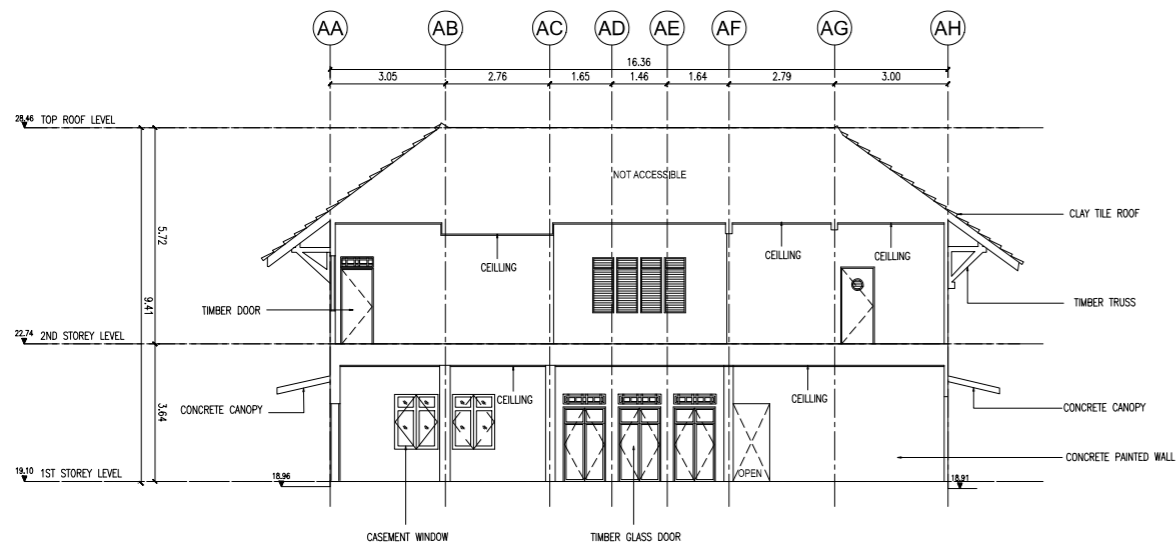
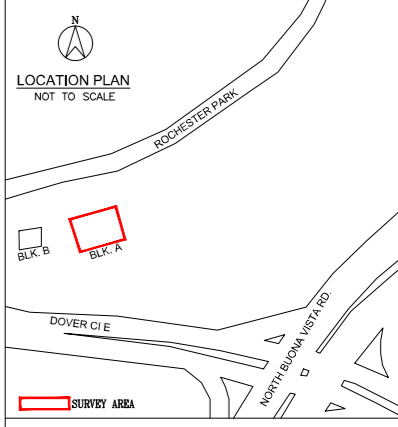
SURVEYOR:

CAK & FG SURVEY PTE LTD.
701 SIMS DRIVE #05-02 LHK BUILDING
SINGAPORE 387383
TEL: 62991776 FAX: 62991416

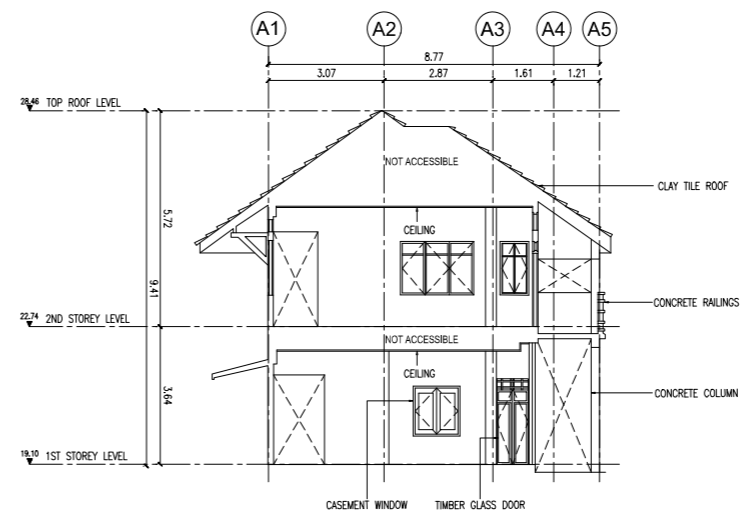
11 NOV 2022
CHIA AIK KOK, BMM
B SURV/2021 F.S.I.S.V.
REGISTERED SURVEYOR 023
SINGAPORE

REV.	DESCRIPTION	DATE

SCALE : 1: 100(A1) SHEET 4 of 4 DRAWN BY : KTB/KELVIN
DRAWING NO : CAK/ 7103-166-03_ELEV&SEC-02 DATE : 27/08/2021



SECTION A
BLOCK A




SECTION B
BLOCK A



NOTE :
 1. Level Datum is on SHD=0.000m. Initial bench mark adopted is VCP no. 80171, located along Dover Avenue, RL= 19.067m.
 2. All dimensions shown hereon are in metres unless otherwise stated.
 3. All information shown hereon are correct as on 19.Aug.2021 and should be verified on site before commencement of work.

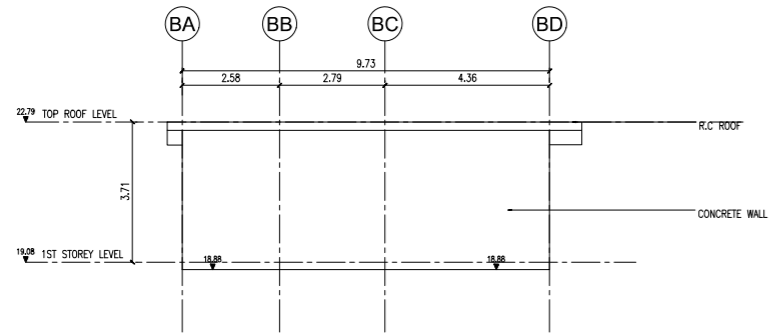
PROJECT TITLE:
 TOPOGRAPHICAL & MEASURED
 DRAWING SURVEY AT
 6 ROCHESTER PARK.

DRAWING TITLE:
 SECTION
 BLOCK A

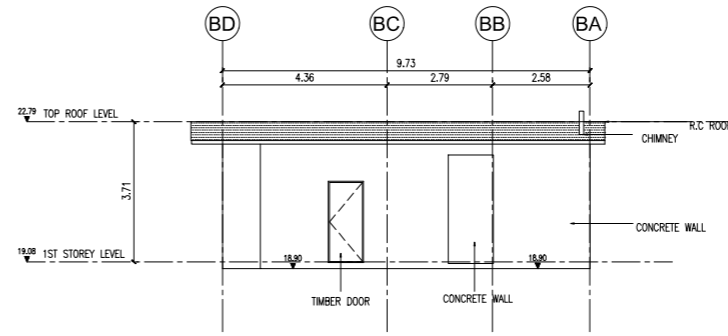
SURVEYOR:
 **CAK & FG SURVEY PTE LTD.**
 701 SIMS DRIVE #05-02 LHK BUILDING
 SINGAPORE 387383
 TEL: 62991776 FAX: 62991416

11 NOV 2022
 CHIA AIK KOK, BSM
 S SURV/2010, F.S.I.S.V.
 REGISTERED SURVEYOR 023
 SINGAPORE

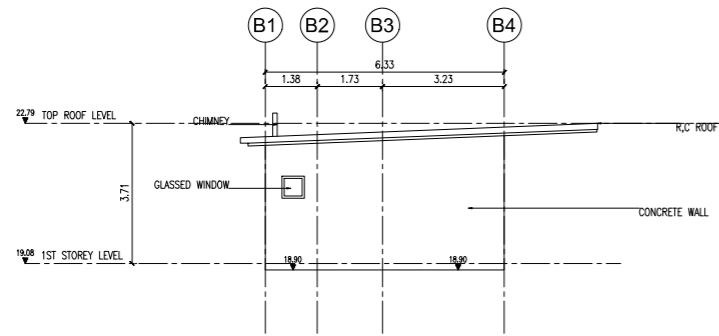
REV.	DESCRIPTION	DATE



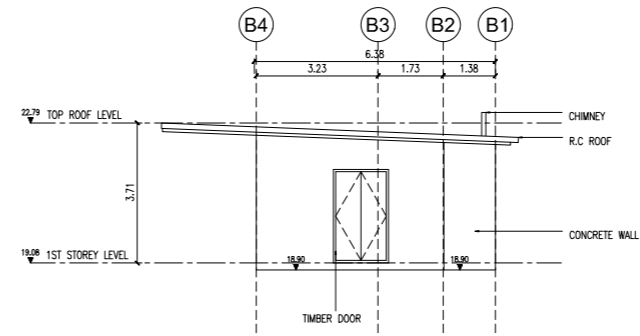
ELEVATION B1
BLOCK B



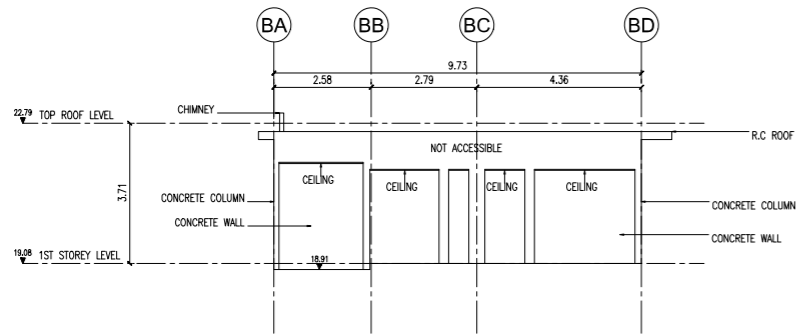
ELEVATION B2
BLOCK B



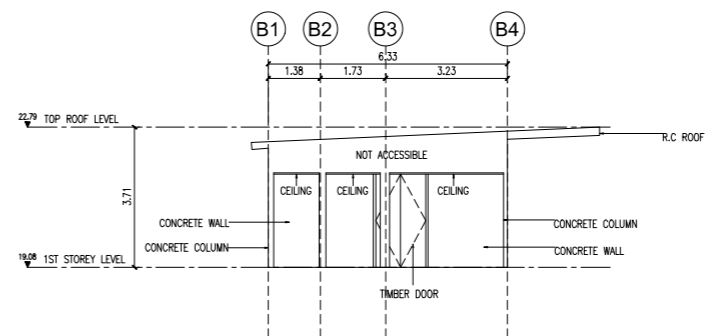
ELEVATION B3
BLOCK B



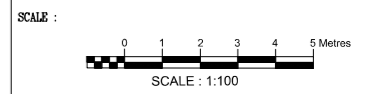
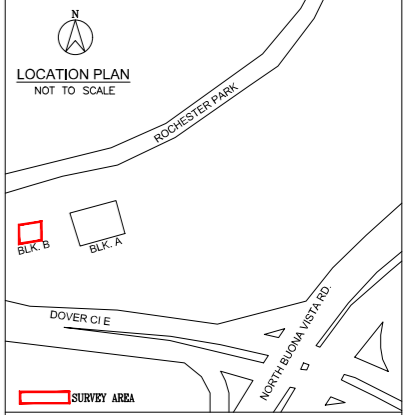
ELEVATION B4
BLOCK B



SECTION A
BLOCK B



SECTION B
BLOCK B



- NOTE :
- Level Datum is on SHD=0.000m. Initial bench mark adopted is VCP no. 80171, located along Dover Avenue, RL= 19.067m.
 - All dimensions shown hereon are in metres unless otherwise stated.
 - All information shown hereon are correct as on 19.Aug.2021 and should be verified on site before commencement of work.

PROJECT TITLE:
**TOPOGRAPHICAL & MEASURED
DRAWING SURVEY AT
6 ROCHESTER PARK.**

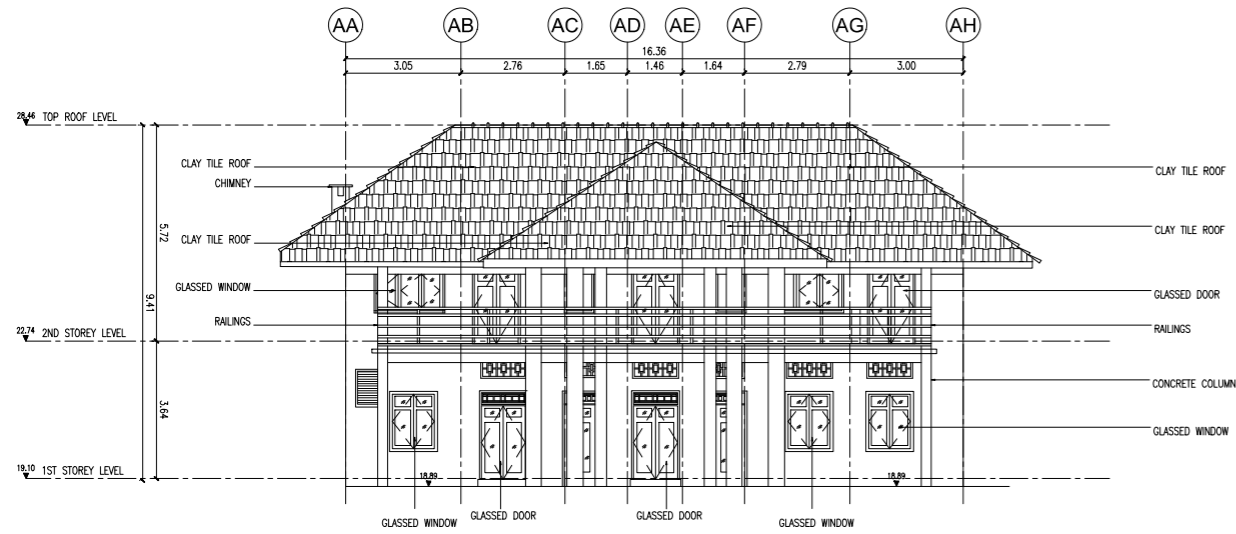
DRAWING TITLE:
**ELEVATION & SECTION
BLOCK B**

SURVEYOR:
CAK & FG SURVEY PTE LTD.
701 SIMS DRIVE #05-02 LHK BUILDING
SINGAPORE 387383
TEL: 62991776 FAX: 62991416

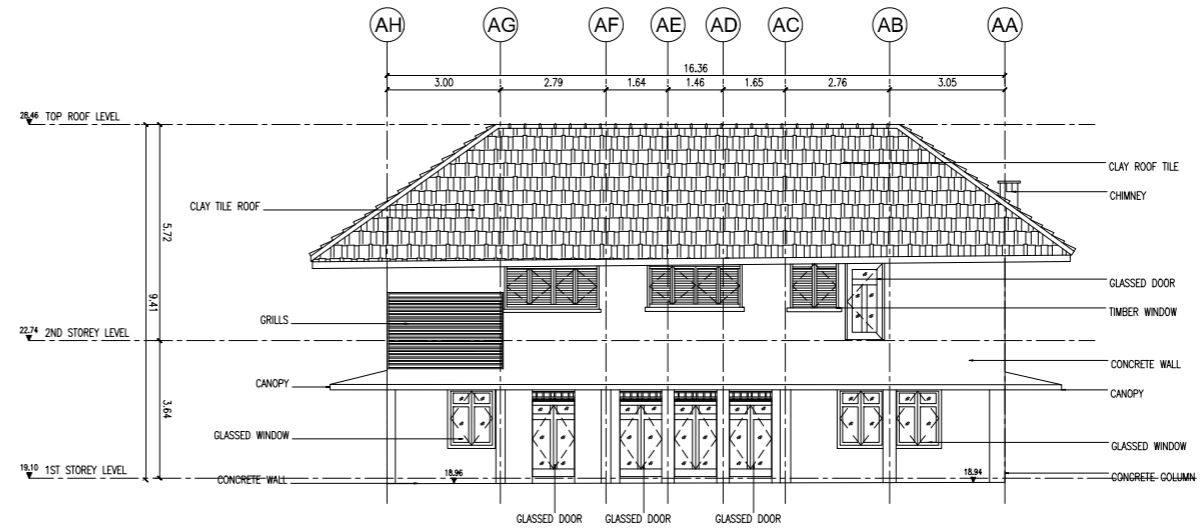
11 NOV 2022
CHIA AIK KOK, BMM
S SURV/2010, F.S.I.S.V.
REGISTERED SURVEYOR 023
SINGAPORE

REV.	DESCRIPTION	DATE

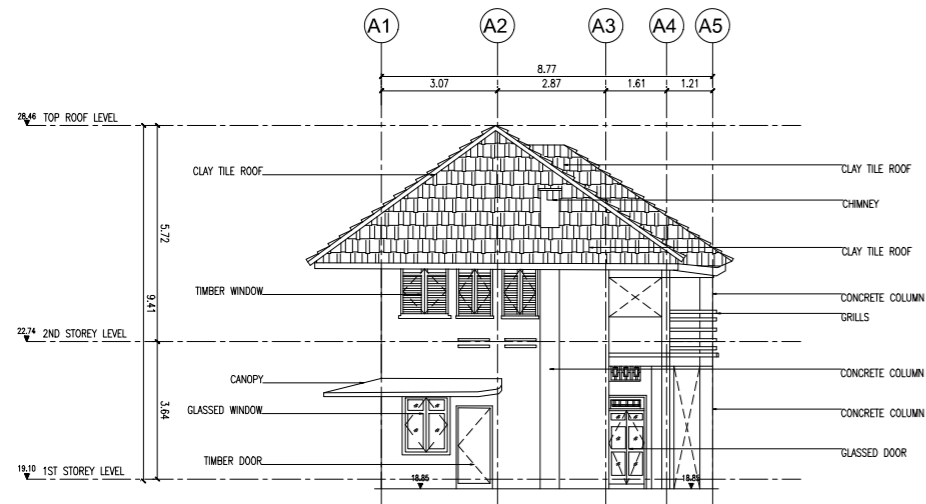
SCALE : 1: 100(A1) SHEET 5 of 5 DRAWN BY : LGM/KELVIN
DRAWING NO : CAK/7103-166-04_ELEV&SEC DATE : 31/08/2021



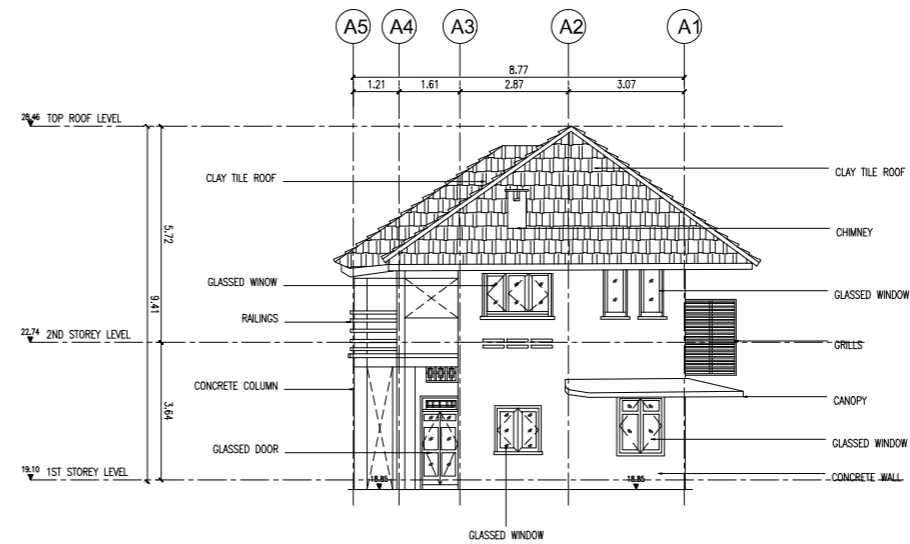
ELEVATION A1
BLOCK A



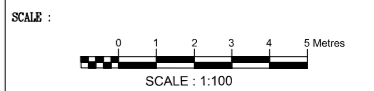
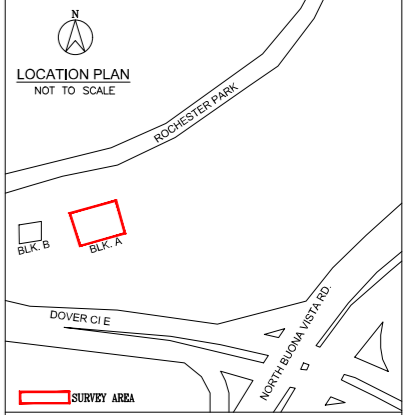
ELEVATION A2
BLOCK A



ELEVATION A3
BLOCK A




ELEVATION A4
BLOCK A



NOTE :
 1. Level Datum is on SHD=0.000m. Initial bench mark adopted is VCP no. 80171, located along Dover Avenue, RL= 19.067m.
 2. All dimensions shown hereon are in metres unless otherwise stated.
 3. All information shown hereon are correct as on 19.Aug.2021 and should be verified on site before commencement of work.

PROJECT TITLE:
 TOPOGRAPHICAL & MEASURED
 DRAWING SURVEY AT
 6 ROCHESTER PARK.

DRAWING TITLE:
 ELEVATION
 BLOCK A

SURVEYOR:
 **CAK & FG SURVEY PTE LTD.**
 701 SIMS DRIVE #05-02 LHK BUILDING
 SINGAPORE 387383
 TEL: 62991776 FAX: 62991416

11 NOV 2022
 CHIA AIK KOK, BSM
 @ SURV/2021 F.S.I.S.V.
 REGISTERED SURVEYOR 023
 SINGAPORE

REV.	DESCRIPTION	DATE

SCALE : 1: 100(A1) SHEET 3 of 5 DRAWN BY : LGM/KELVIN
 DRAWING NO : CAK/7103-166-04_ELEV DATE : 31/08/2021

2ND STOREY PLAN BLOCK A GFA COMPUTATION

LOCATION	AREA	LESS	AREA (sq.m)
PARCEL 'A'	130.84	1.14	129.70 sq.m
TOTAL GFA.			129.70 sq.m

LESS

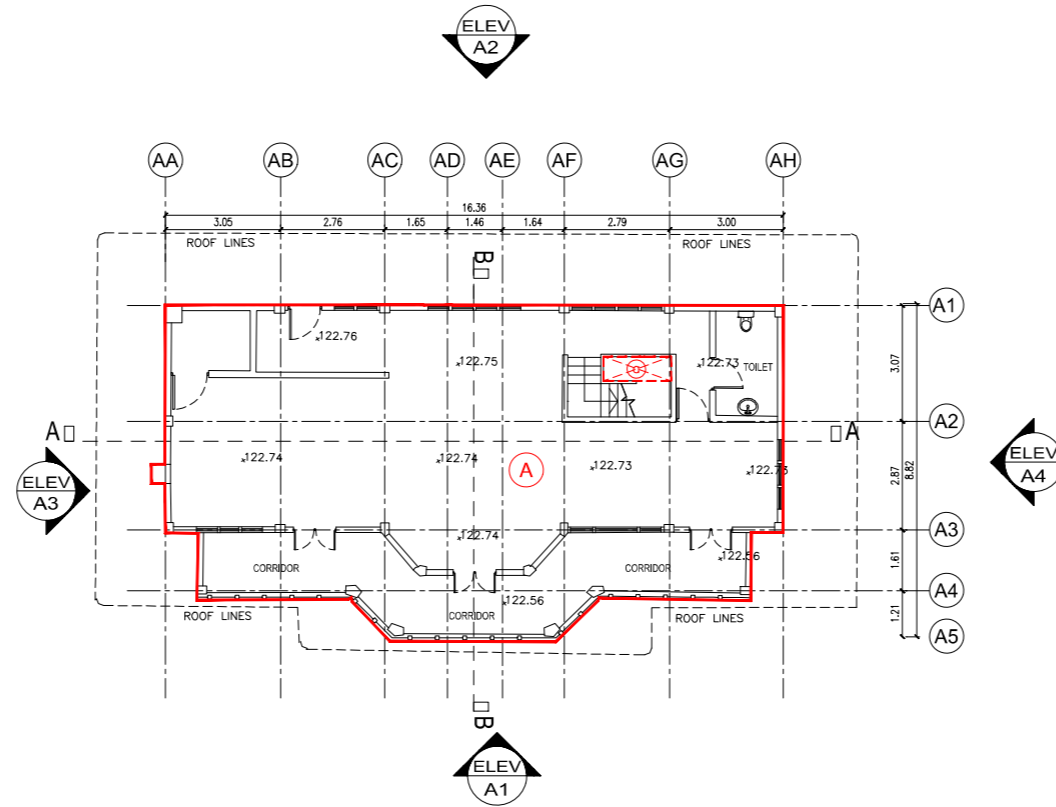
LOCATION	SUB TOTAL
⊖	1.14 sq m
TOTAL LESS :	

1.14 sq.m.

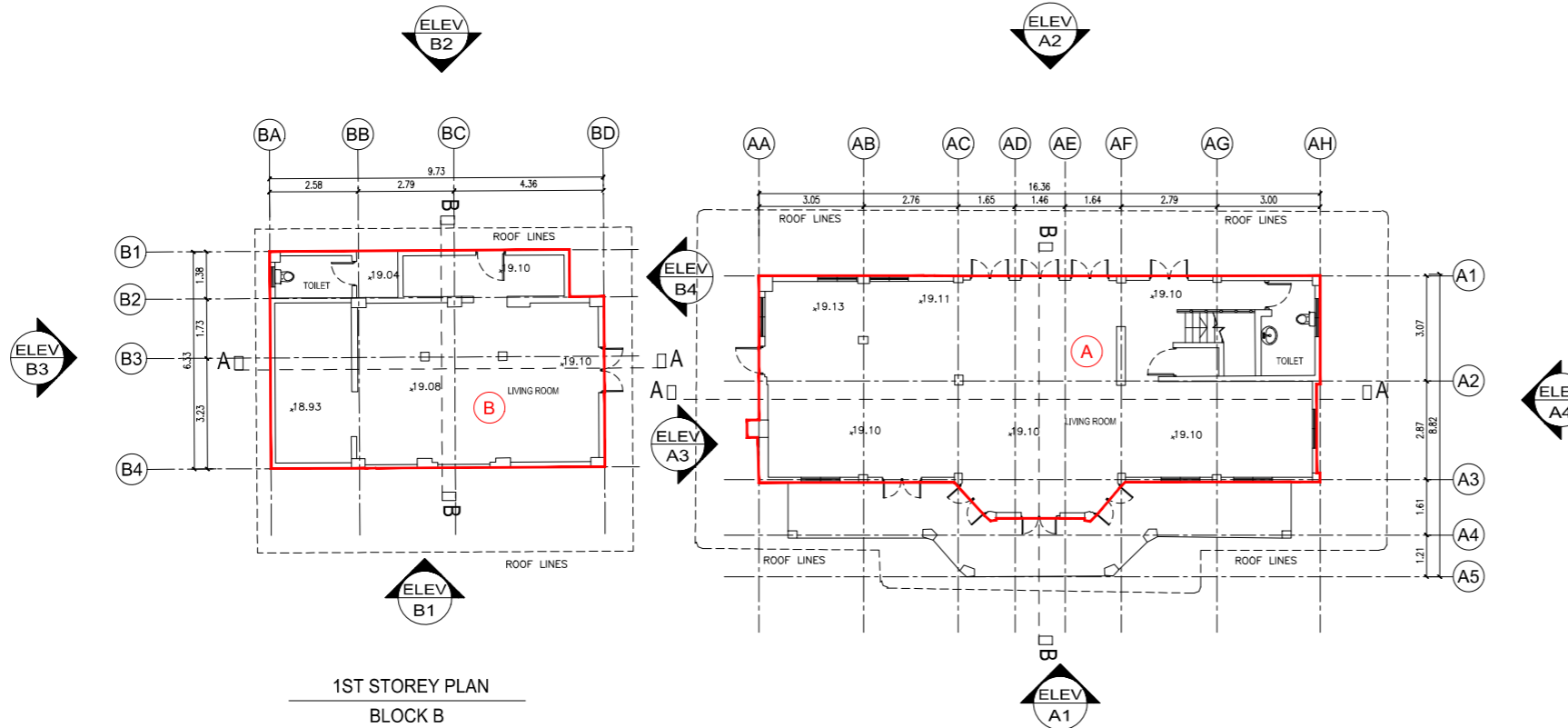
GFA SUMMARY FOR BLOCK "A"

LOCATION	SUB TOTAL
1st STOREY	102.65 sq m
2nd STOREY	129.70 sq m
TOTAL GFA :	

232.35 sq m



2ND STOREY PLAN
BLOCK A



1ST STOREY PLAN
BLOCK B

1ST STOREY PLAN
BLOCK A

1ST STOREY PLAN BLOCK A GFA COMPUTATION

LOCATION	AREA	LESS	AREA (sq.m)
PARCEL 'A'	102.65	NIL	102.65 sq.m
TOTAL GFA.			102.65 sq.m

1ST STOREY PLAN BLOCK B GFA COMPUTATION

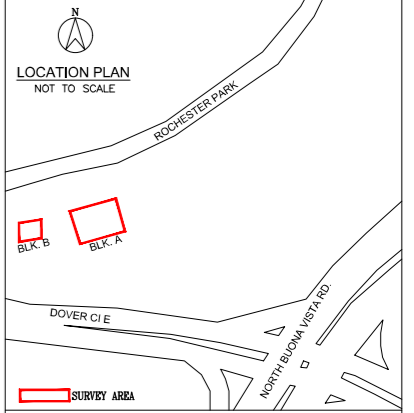
LOCATION	AREA	LESS	AREA (sq.m)
PARCEL 'B'	60.26	NIL	60.26 sq.m
TOTAL GFA.			60.26 sq.m

60.26 sq.m

GFA SUMMARY FOR BLOCK "A"

LOCATION	SUB TOTAL
1st STOREY	102.65 sq m
2nd STOREY	129.70 sq m
TOTAL GFA :	

232.35 sq m



G.F.A SURVEY COMPUTATION

LOCATION	SUB TOTAL
BLOCK A	232.35 sq m
BLOCK B	60.26 sq m
TOTAL GFA :	

292.61 sq.m

SCALE :



NOTE :

- Level Datum is on SHD=0.000m. Initial bench mark adopted is VCP no. 80171, located along Dover Avenue, RL= 19.067m.
- All dimensions shown hereon are in metres unless otherwise stated.
- All information shown hereon are correct as on 19.Aug.2021 and should be verified on site before commencement of work.

PROJECT TITLE:

TOPOGRAPHICAL & MEASURED
DRAWING SURVEY AT
6 ROCHESTER PARK.

DRAWING TITLE:

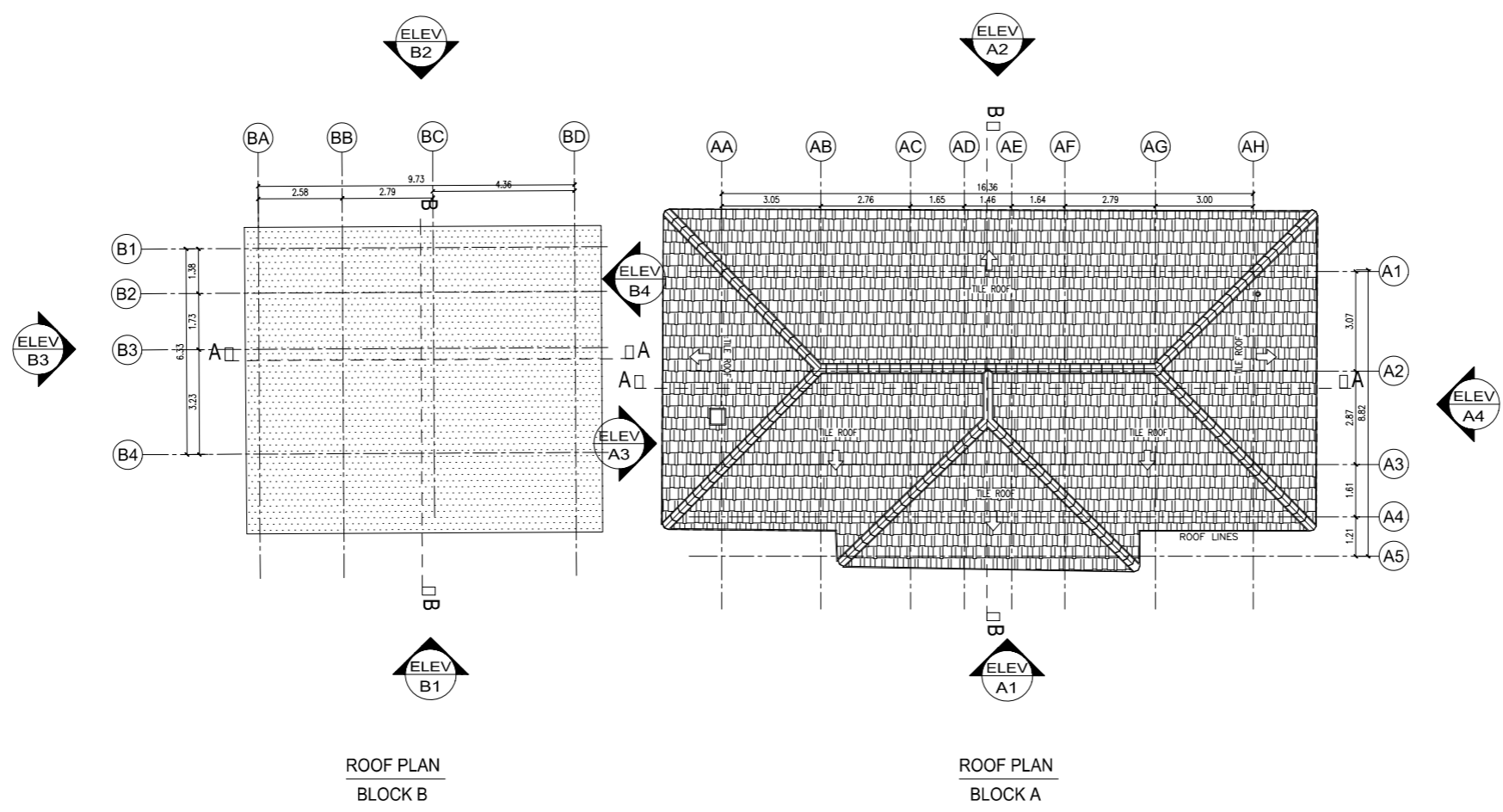
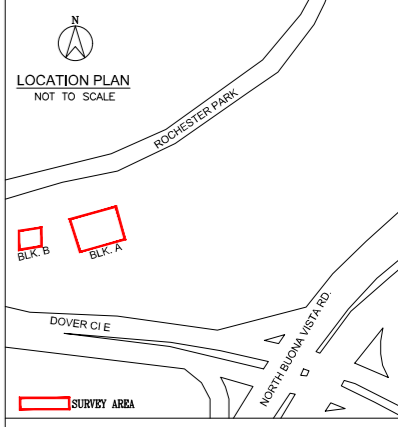
FLOOR PLAN
BLOCK A & B

SURVEYOR:

CAK & FG SURVEY PTE LTD.
701 SIMS DRIVE #05-02 LHK BUILDING
SINGAPORE 387383
TEL: 62991776 FAX: 62991416

11 NOV 2022
CHIA AIK KOK, BSM
B SURV/PLN, F.S.I.S.V.
REGISTERED SURVEYOR 023
SINGAPORE


REV.	DESCRIPTION	DATE



NOTE :
 1. Level Datum is on SHD=0.000m. Initial bench mark adopted is VCP no. 80171, located along Dover Avenue, RL= 19.067m.
 2. All dimensions shown hereon are in metres unless otherwise stated.
 3. All information shown hereon are correct as on 19.Aug.2021 and should be verified on site before commencement of work.

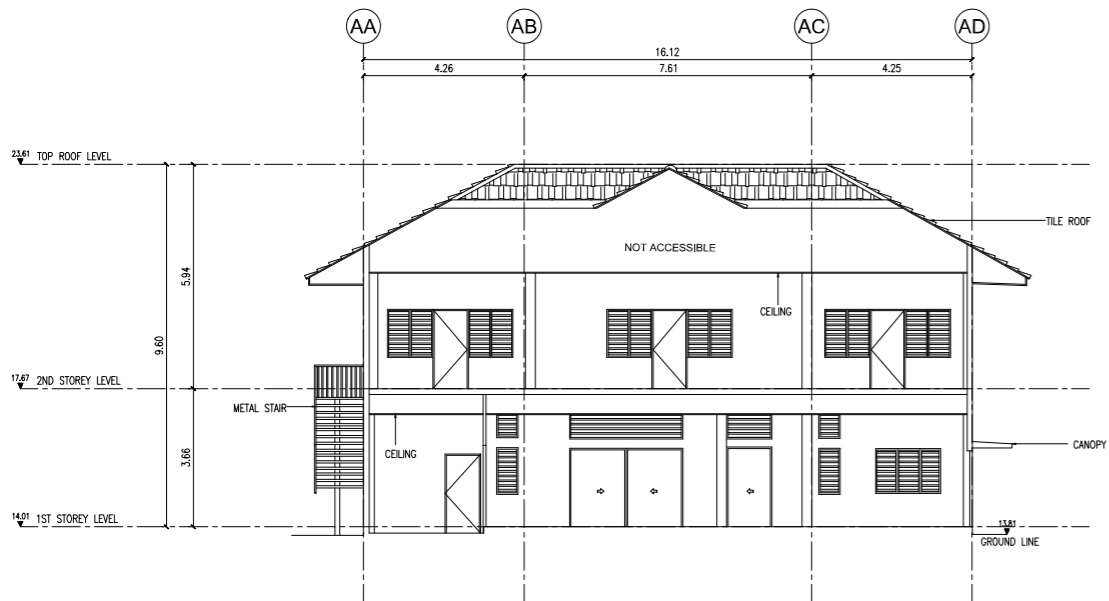
PROJECT TITLE:
 TOPOGRAPHICAL & MEASURED
 DRAWING SURVEY AT
 6 ROCHESTER PARK.

DRAWING TITLE:
 ROOF PLAN
 BLOCK A & B

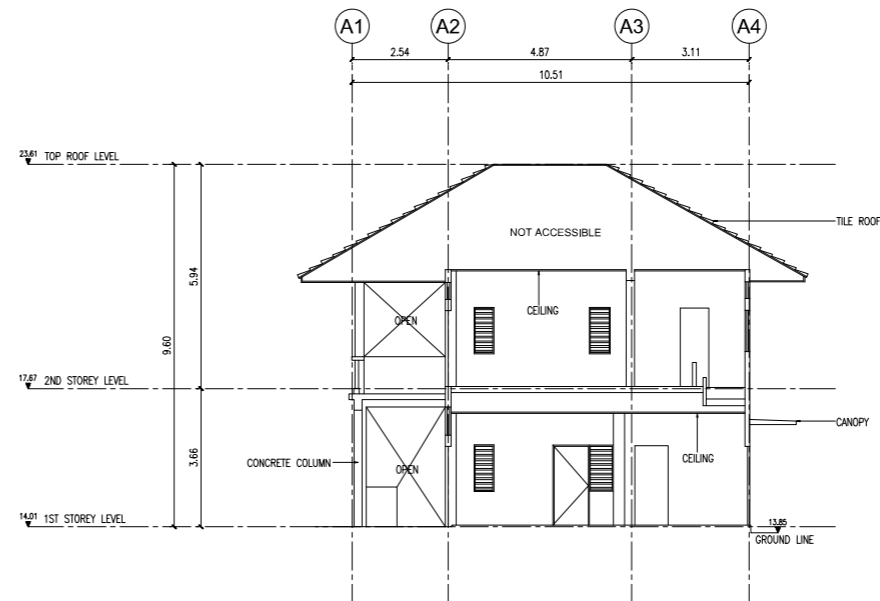
SURVEYOR:
 **CAK & FG SURVEY PTE LTD.**
 701 SIMS DRIVE #05-02 LHK BUILDING
 SINGAPORE 387383
 TEL: 62991776 FAX: 62991416

11 NOV 2022
 CHIA AIK KOK, BMM
 S SURV/2018 F.S.I.S.V.
 REGISTERED SURVEYOR 023
 SINGAPORE

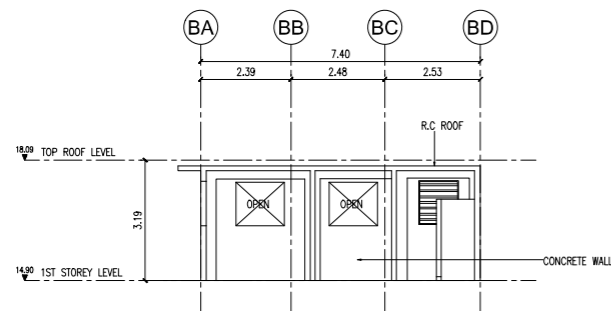
REV.	DESCRIPTION	DATE



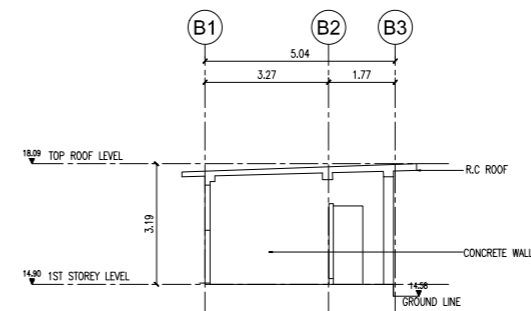
SECTION A
BLOCK A



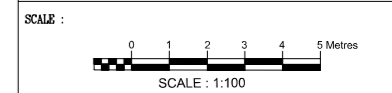
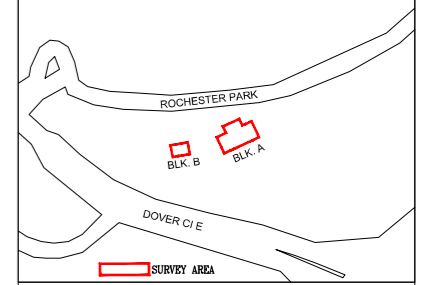
SECTION B
BLOCK A



SECTION C
BLOCK B



SECTION D
BLOCK B



- NOTE :
1. Level Datum is on SHD=0.000m. Initial bench mark adopted is VCP no. 80171, located along Dover Avenue, RL= 19.067m.
 2. All dimensions shown hereon are in metres unless otherwise stated.
 3. All information shown hereon are correct as on 17.Aug.2021 and should be verified on site before commencement of work.

PROJECT TITLE:

TOPOGRAPHICAL & MEASURED
DRAWING SURVEY AT
4 ROCHESTER PARK

DRAWING TITLE:

SECTIONS
BLOCK A & B

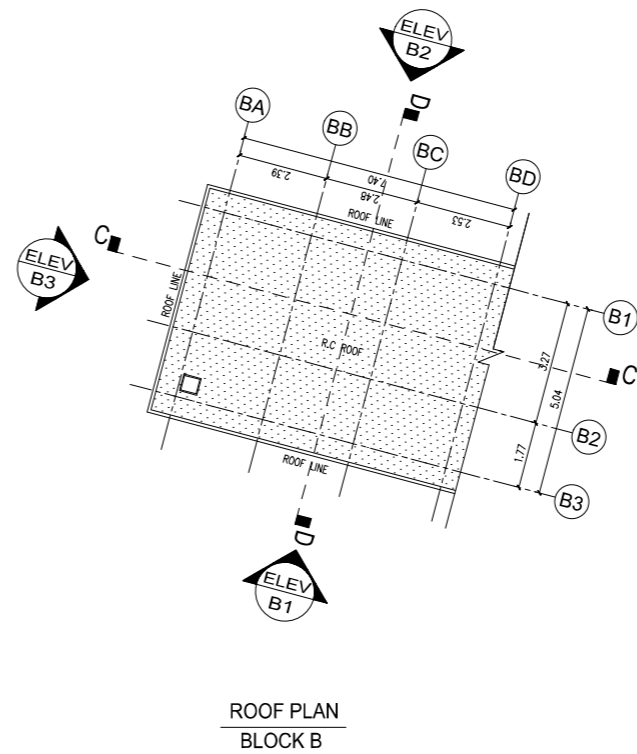
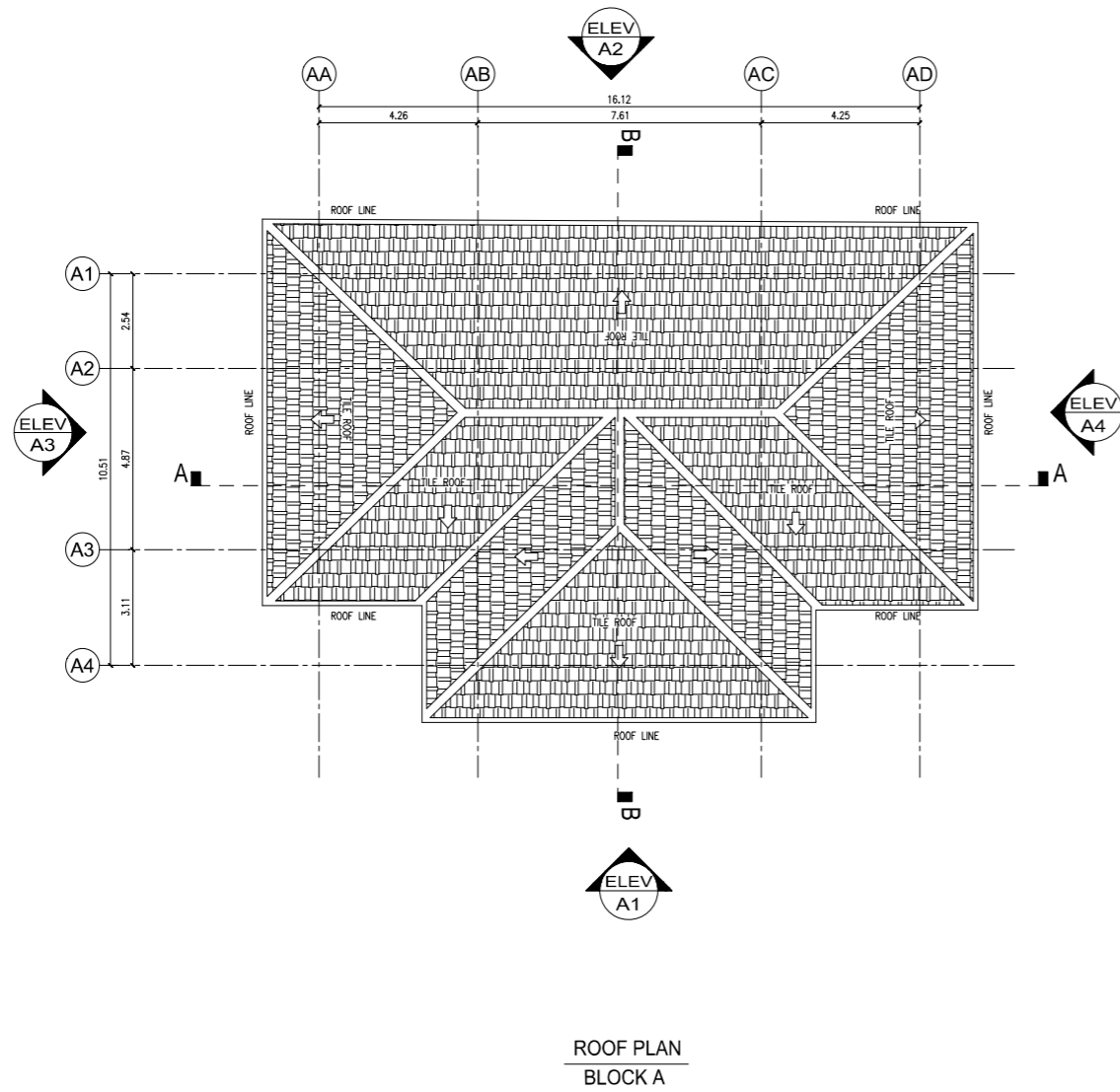
SURVEYOR:

CAK & FG SURVEY PTE LTD.
701 SIMS DRIVE #05-02 LHK BUILDING
SINGAPORE 387383
TEL: 62991776 FAX: 62991416

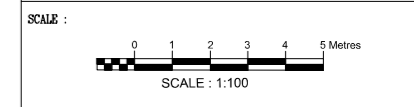
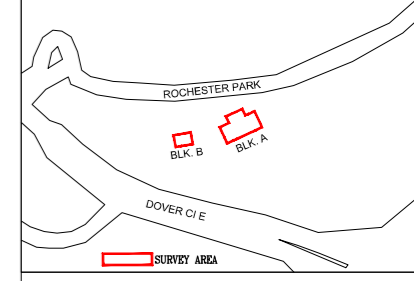
11 NOV 2022
CHIA AIK KOK, BSM
B SURV/2014 F.S.I.S.V.
REGISTERED SURVEYOR 023
SINGAPORE

REV.	DESCRIPTION	DATE

SCALE : 1: 100(A1) SHEET 4 of 4 DRAWN BY : MDG/KELVIN
DRAWING NO : CAK/7103-166_02_SEC DATE : 27/08/2021



LOCATION PLAN
NOT TO SCALE



NOTE :

1. Level Datum is on SHD=0.000m, Initial bench mark adopted is VCP no. 80171, located along Dover Avenue, RL= 19.067m.
2. All dimensions shown hereon are in metres unless otherwise stated.
3. All information shown hereon are correct as on 17.Aug.2021 and should be verified on site before commencement of work.

PROJECT TITLE:

TOPOGRAPHICAL & MEASURED
DRAWING SURVEY AT
4 ROCHESTER PARK

DRAWING TITLE:

ROOF PLAN
BLOCK A & B

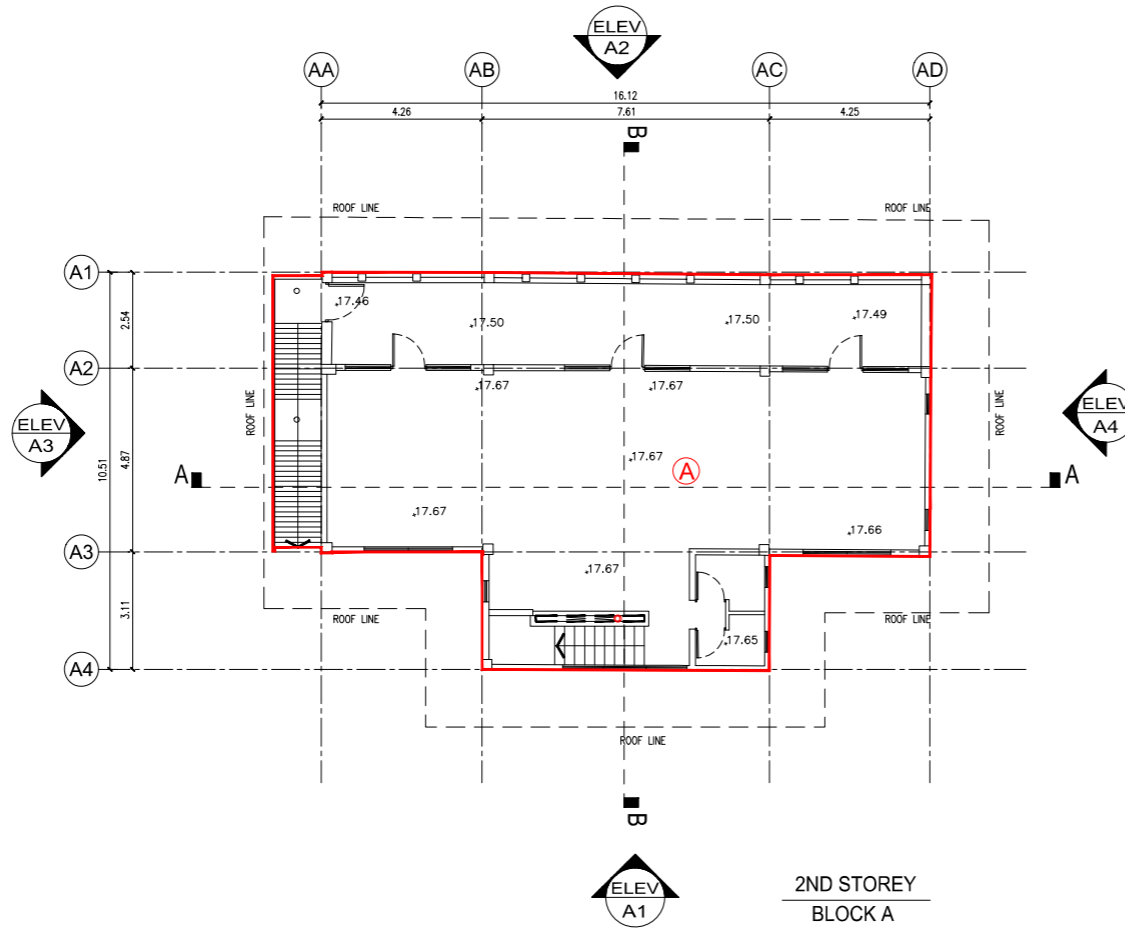
SURVEYOR:

CAK & FG SURVEY PTE LTD.
701 SIMS DRIVE #05-02 LHK BUILDING
SINGAPORE 387383
TEL: 62991776 FAX: 62991416

11 NOV 2022
CHIA AIK KOK, BSM
REGISTERED SURVEYOR 023
SINGAPORE

REV.	DESCRIPTION	DATE

SCALE : 1: 100(A1) SHEET 2 of 4 DRAWN BY : MDG/KELVIN
DRAWING NO : CAK/7103-166_02_ROOF DATE : 27/08/2021



BLOCK - A GFA COMPUTATION

LOCATION	AREA	LESS	AREA (sq.m)
PARCEL 'A'	152.26	0.44	151.82

TOTAL GFA. = 151.82 sq.m.

LESS

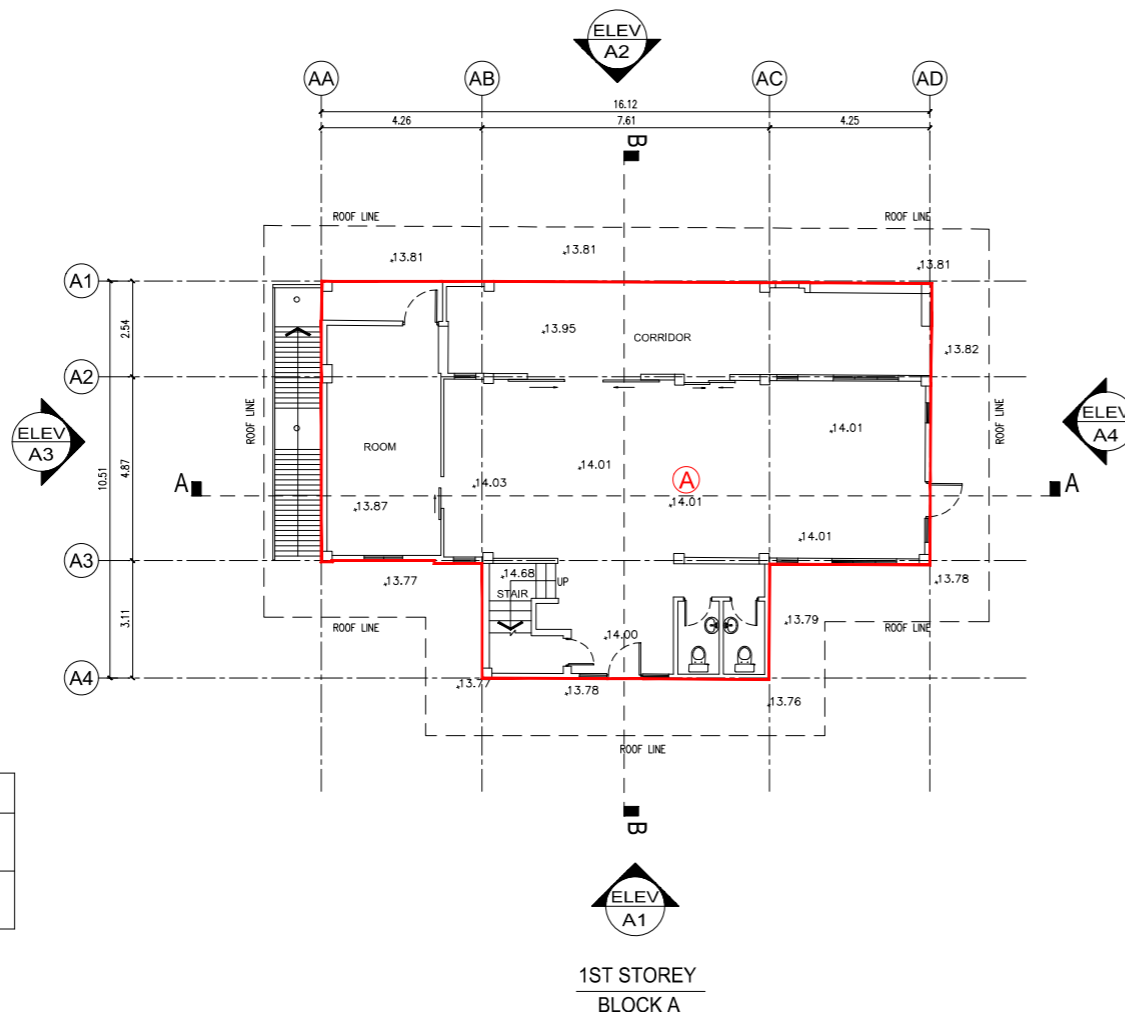
LOCATION	SUB TOTAL
⊖	0.44 sq m

TOTAL LESS : 0.44 sq.m.

GFA SUMMARY FOR BLOCK "A"

LOCATION	SUB TOTAL
1ST STOREY	143.31 sq m
2ND STOREY	151.82 sq m

TOTAL GFA : 295.13 sq m



BLOCK - A GFA COMPUTATION

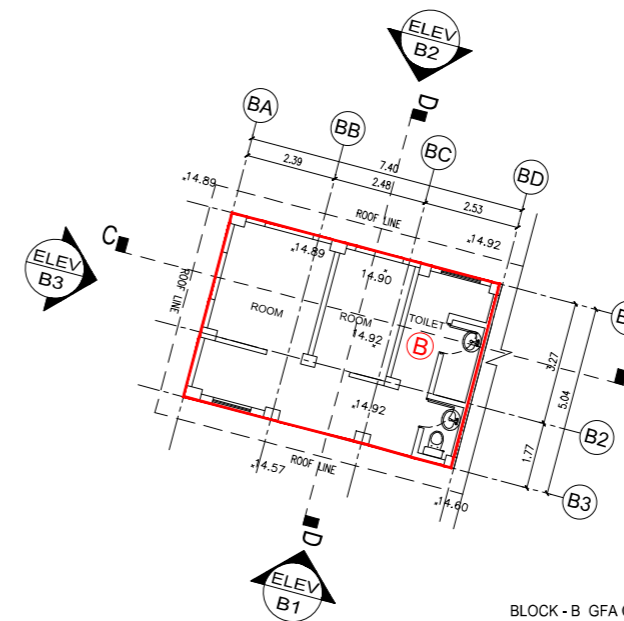
LOCATION	AREA	LESS	AREA (sq.m)
PARCEL 'A'	143.31	NIL	143.31

TOTAL GFA. = 143.31 sq.m.

GFA SUMMARY FOR BLOCK "A"

LOCATION	SUB TOTAL
1ST STOREY	143.31 sq m
2ND STOREY	151.82 sq m

TOTAL GFA : 295.13 sq m

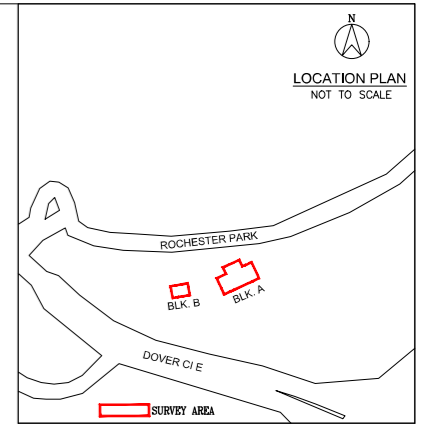


BLOCK - B GFA COMPUTATION

LOCATION	AREA	LESS	AREA (sq.m)
PARCEL 'B'	36.82	NIL	36.82

TOTAL GFA. = 36.82 sq.m.

**LOCATION PLAN
NOT TO SCALE**

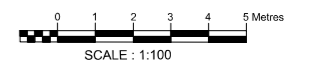


G.F.A SURVEY COMPUTATION

LOCATION	SUB TOTAL
BLOCK A	295.13 sq m
BLOCK B	36.82 sq m

TOTAL GFA : 331.95 sq m

SCALE :



NOTE :

1. Level Datum is on SHD=0.000m. Initial bench mark adopted is VCP no. 80171, located along Dover Avenue, RL= 19.067m.
2. All dimensions shown hereon are in metres unless otherwise stated.
3. All information shown hereon are correct as on 17.Aug.2021 and should be verified on site before commencement of work.

PROJECT TITLE:

**TOPOGRAPHICAL & MEASURED
DRAWING SURVEY AT
4 ROCHESTER PARK**

DRAWING TITLE:

**FLOOR PLAN
BLOCK A & B**

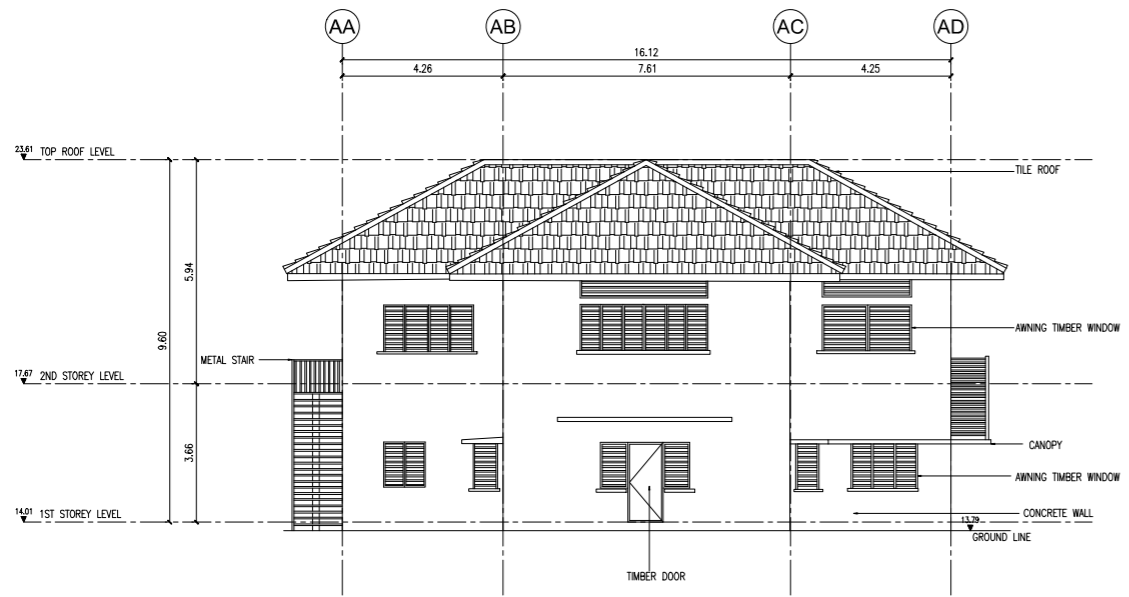
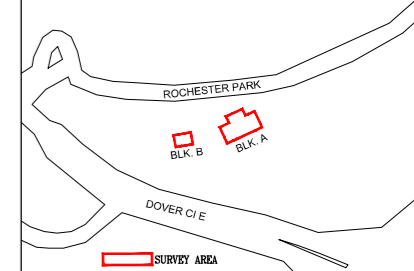
SURVEYOR:

CAK & FG SURVEY PTE LTD.
 701 SIMS DRIVE #05-02 LHK BUILDING
 SINGAPORE 387383
 TEL: 62991776 FAX: 62991416

11 NOV 2022

CHIA AIK KOK, BSM
 B SURV/2010 F.S.I.S.V.
 REGISTERED SURVEYOR 023
 SINGAPORE

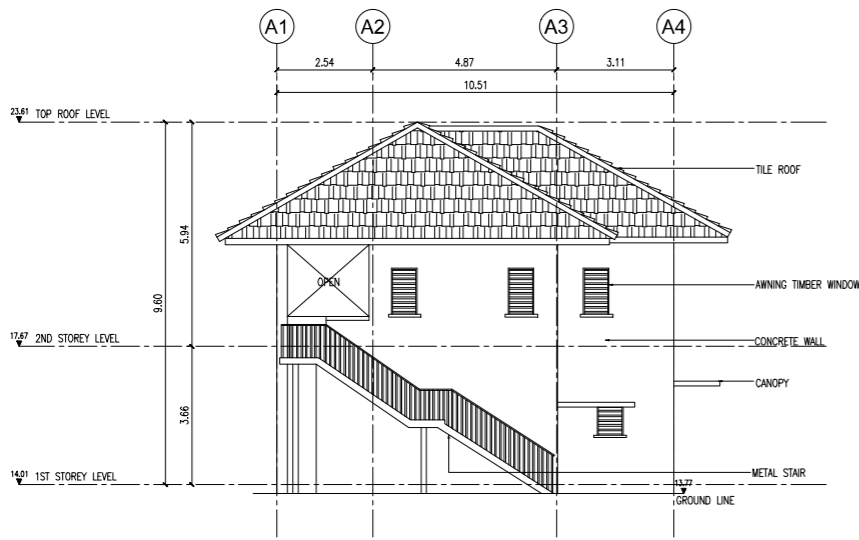
REV.	DESCRIPTION	DATE



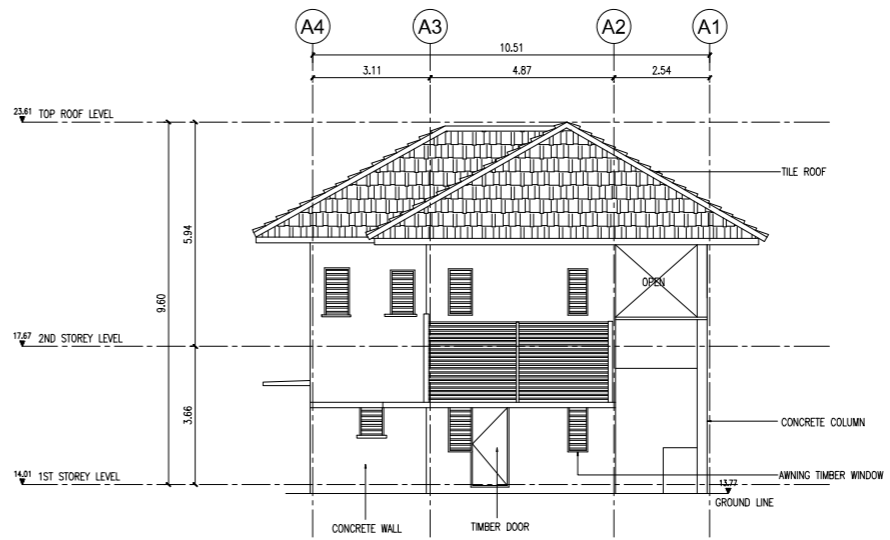
ELEVATION A1
BLOCK A



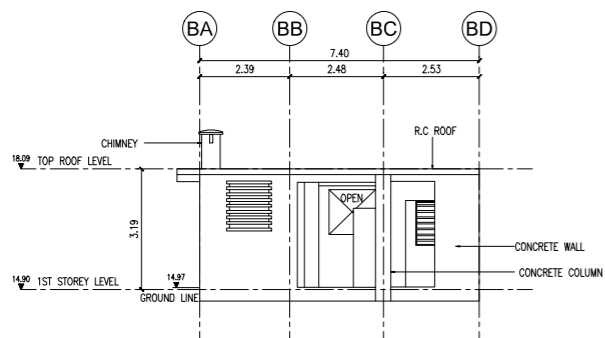
ELEVATION A2
BLOCK A



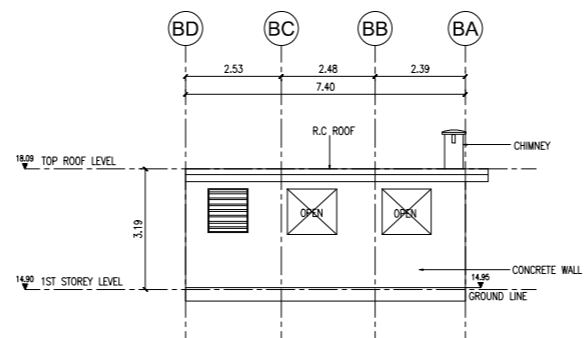
ELEVATION A3
BLOCK A



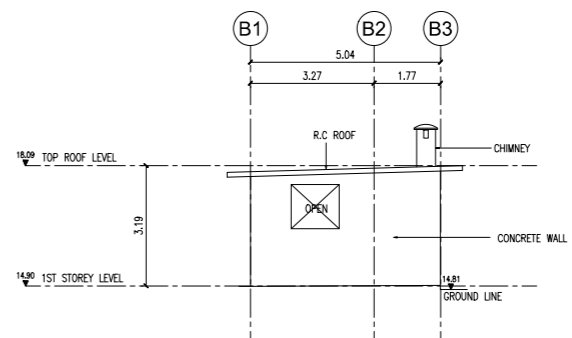
ELEVATION A4
BLOCK A



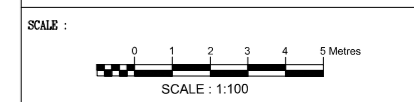
ELEVATION B1
BLOCK B



ELEVATION B2
BLOCK B



ELEVATION B3
BLOCK B



NOTE :
1. Level Datum is on SHD=0.000m. Initial bench mark adopted is VCP no. 80171, located along Dover Avenue, RL= 19.067m.
2. All dimensions shown hereon are in metres unless otherwise stated.
3. All information shown hereon are correct as on 17.Aug.2021 and should be verified on site before commencement of work.

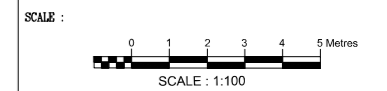
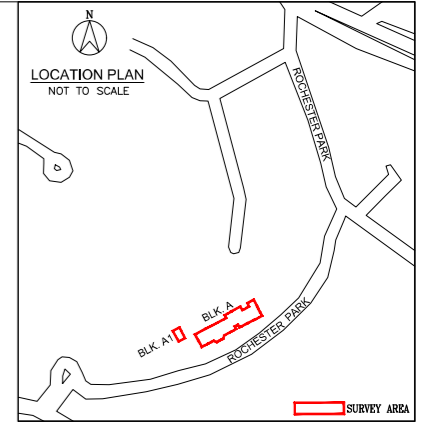
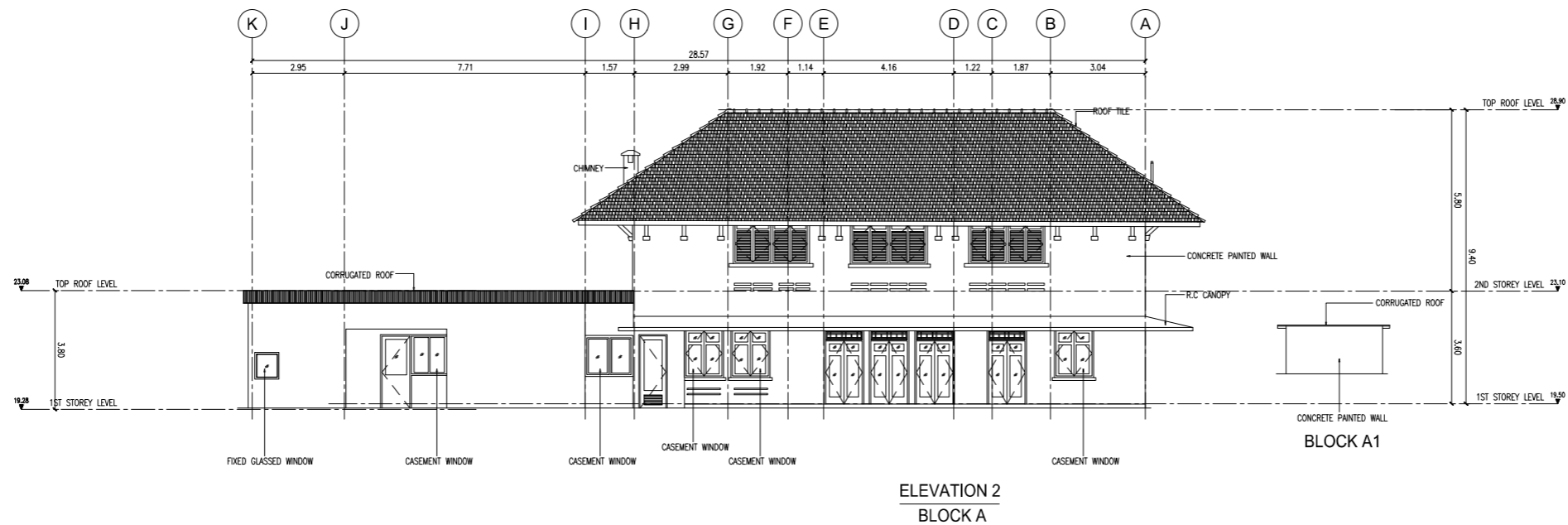
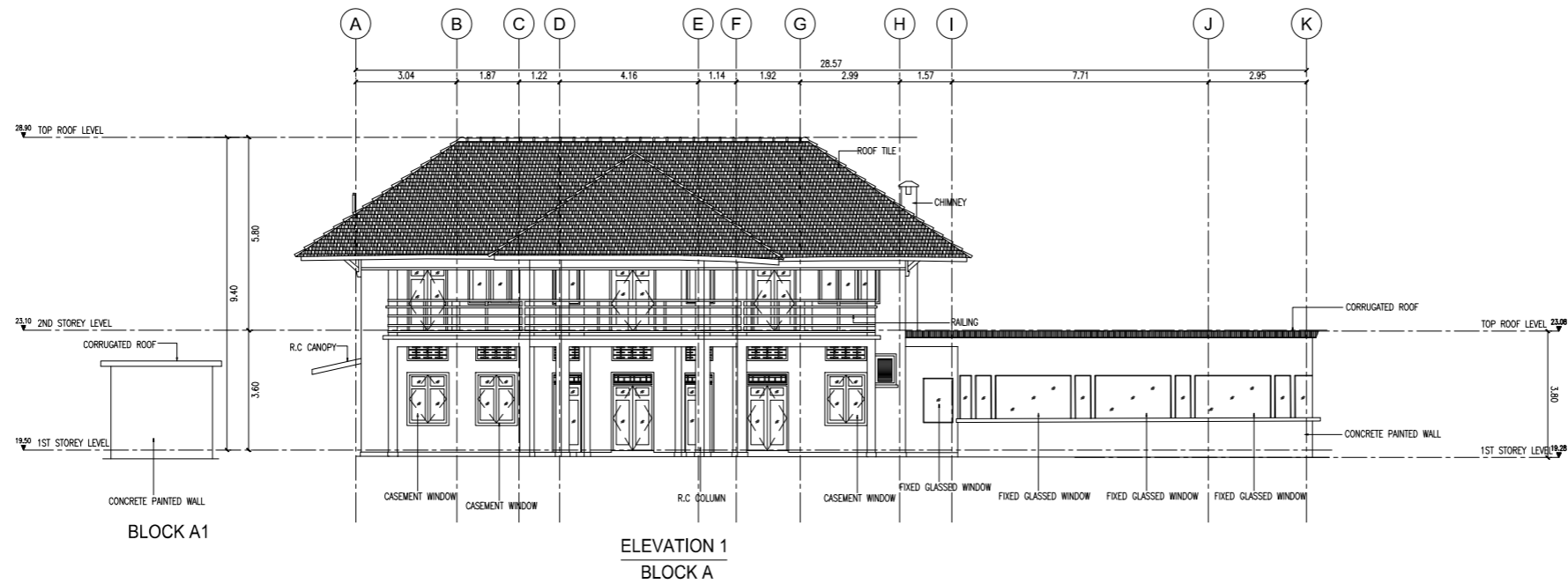
PROJECT TITLE:
**TOPOGRAPHICAL & MEASURED
DRAWING SURVEY AT
4 ROCHESTER PARK**

DRAWING TITLE:
**ELEVATIONS
BLOCK A & B**

SURVEYOR:
CAK & FG SURVEY PTE LTD.
701 SIMS DRIVE #05-02 LHK BUILDING
SINGAPORE 387383
TEL: 62991776 FAX: 62991416

11 NOV 2022
CHIA AIK KOK, BSM
B SURV/2020 F.S.I.S.V.
REGISTERED SURVEYOR 023
SINGAPORE


REV.	DESCRIPTION	DATE



NOTE :
 1. Level Datum is on SHD=0.000m. Initial bench mark adopted is VCP no. 80171, located along Dover Avenue, RL= 19.067m.
 2. All dimensions shown hereon are in metres unless otherwise stated.
 3. All information shown hereon are correct as on 17.Aug.2021 and should be verified on site before commencement of work.

PROJECT TITLE:
 TOPOGRAPHICAL & MEASURED
 DRAWING SURVEY AT
 7 ROCHESTER PARK.

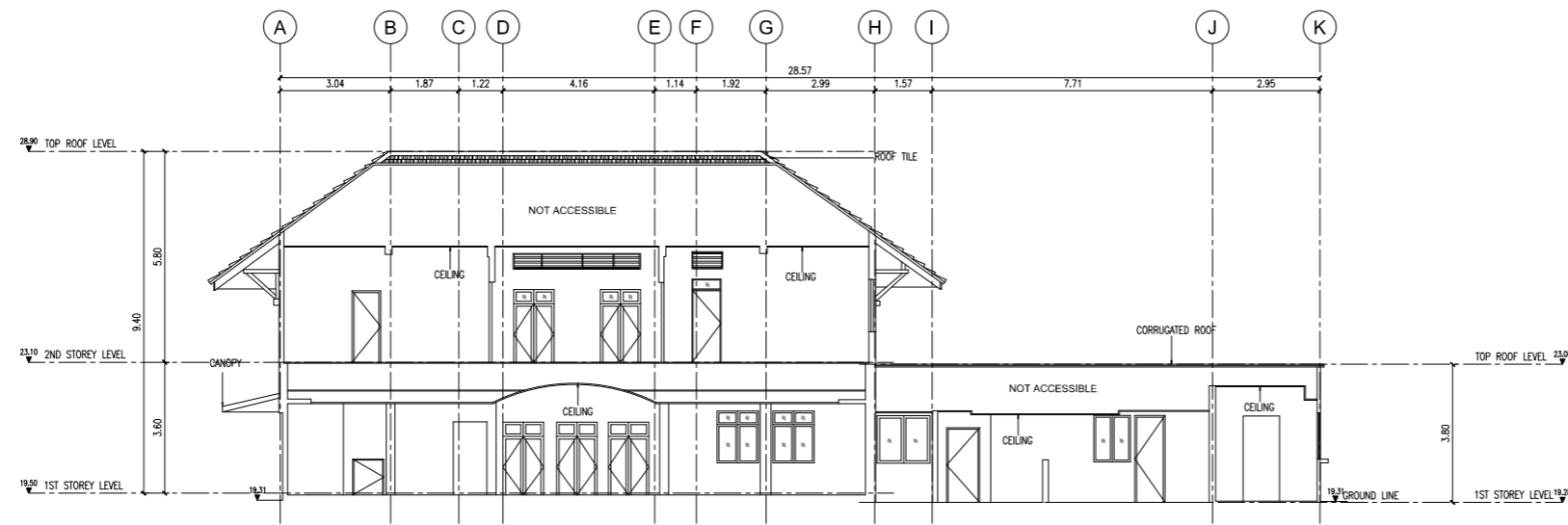
DRAWING TITLE:
 ELEVATION 1 & 2
 BLOCK A

SURVEYOR:
 **CAK & FG SURVEY PTE LTD.**
 701 SIMS DRIVE #05-02 LHK BUILDING
 SINGAPORE 387383
 TEL: 62991776 FAX: 62991416

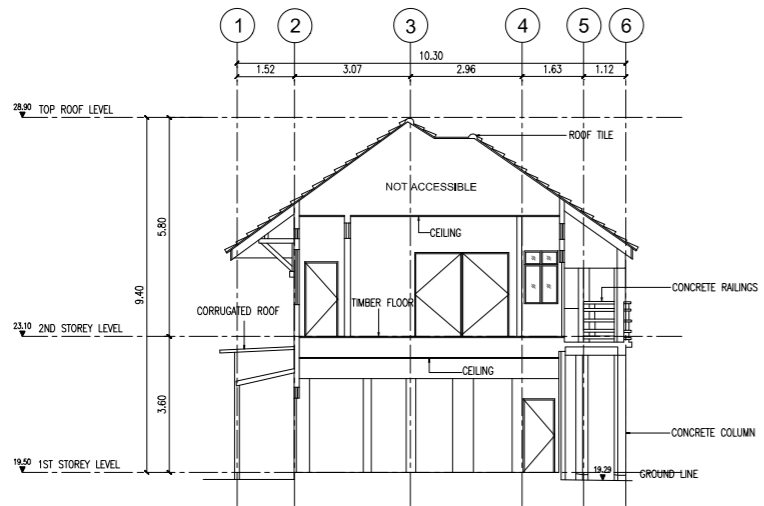
11 NOV 2022
 CHIA AIK KOK, BSM
 S SURV/2010 F.S.I.S.V.
 REGISTERED SURVEYOR 023
 SINGAPORE

REV.	DESCRIPTION	DATE

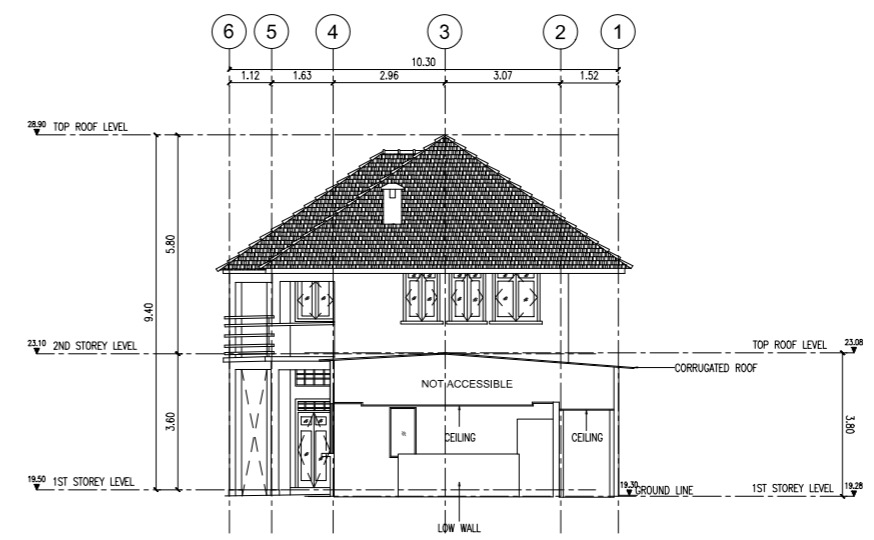
SCALE : 1: 100(A1) SHEET 3 of 5 DRAWN BY : JMR/KELVIN
 DRAWING NO : CAK/7103-166-05_ELEV_01 DATE : 24/08/2021



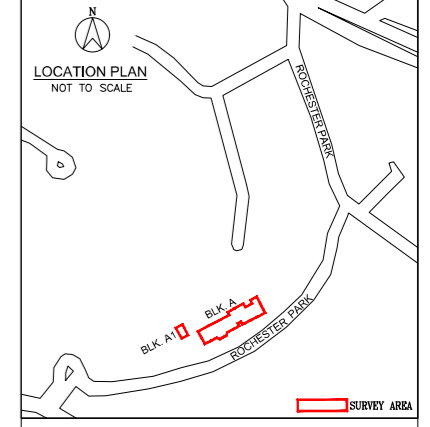
SECTION A
BLOCK A



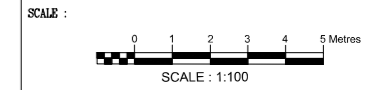
SECTION B
BLOCK A



SECTION C
BLOCK A



G.F.A SURVEY COMPUTATION



- NOTE :
1. Level Datum is on SHD=0.000m. Initial bench mark adopted is VCP no. 80171, located along Dover Avenue, RL= 19.067m.
 2. All dimensions shown hereon are in metres unless otherwise stated.
 3. All information shown hereon are correct as on 17 Aug 2021 and should be verified on site before commencement of work.

PROJECT TITLE:
**TOPOGRAPHICAL & MEASURED
DRAWING SURVEY AT
7 ROCHESTER PARK.**

DRAWING TITLE:
**SECTIONS
BLOCK A**

SURVEYOR:
CAK & FG SURVEY PTE LTD.
701 SIMS DRIVE #05-02 LHK BUILDING
SINGAPORE 387383
TEL: 62991776 FAX: 62991416

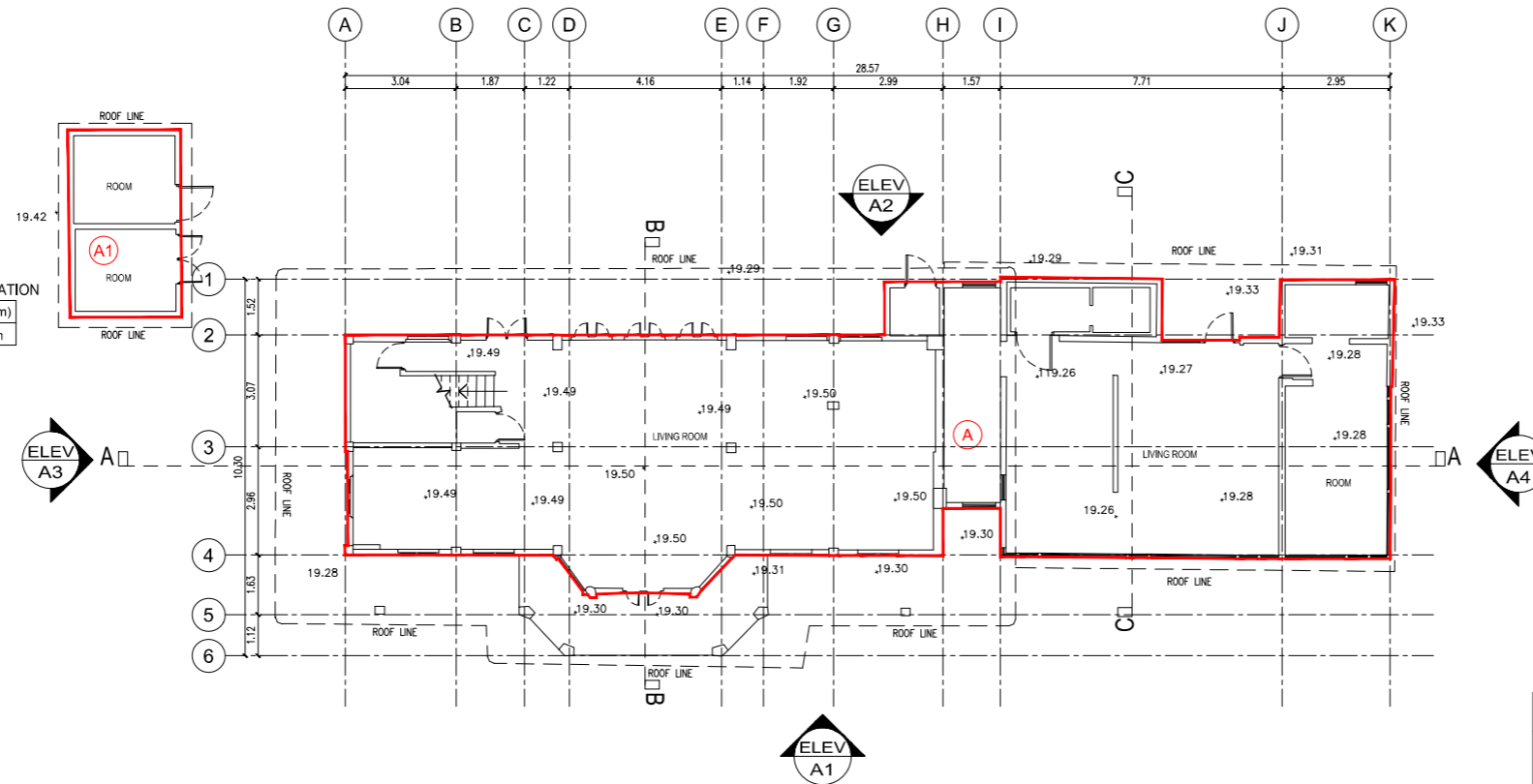
11 NOV 2022
CHIA AIK KOK, BSM
S SURV/2010 F.S.I.S.V.
REGISTERED SURVEYOR 023
SINGAPORE

REV.	DESCRIPTION	DATE

SCALE : 1: 100(A1) SHEET 5 of 5 DRAWN BY : JMR/KELVIN
DRAWING NO : CAK/7103-166-06_SEC DATE : 24/08/2021

1ST STOREY PLAN BLOCK A1 GFA COMPUTATION

LOCATION	AREA	LESS	AREA (sq.m)
PARCEL 'A1'	15.73	NIL	15.73 sq.m
TOTAL GFA. = 15.73 sq.m			



1ST STOREY PLAN BLOCK A

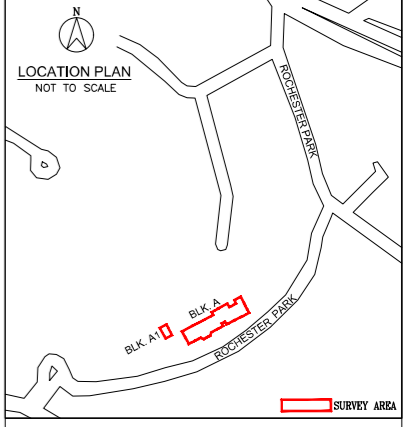
1ST STOREY PLAN BLOCK A GFA COMPUTATION

LOCATION	AREA	LESS	AREA (sq.m)
PARCEL 'A'	191.06	NIL	191.06 sq.m
TOTAL GFA. = 191.06 sq.m			

GFA SUMMARY FOR BLOCK "A"

LOCATION	SUB TOTAL
1st STOREY	191.06 sq m
2nd STOREY	131.72 sq m
TOTAL GFA :	322.78 sq m

TOTAL GFA : 322.78 sq m

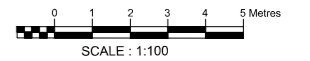


G.F.A SURVEY COMPUTATION

LOCATION	SUB TOTAL
BLOCK A	322.78 sq m
BLOCK A1	15.73 sq m
TOTAL GFA :	338.51 sq.m

TOTAL GFA : 338.51 sq.m

SCALE :



NOTE :

- Level Datum is on SHD=0.000m. Initial bench mark adopted is VCP no. 80171, located along Dover Avenue, RL= 19.067m.
- All dimensions shown hereon are in metres unless otherwise stated.
- All information shown hereon are correct as on 17 Aug 2021 and should be verified on site before commencement of work.

PROJECT TITLE:

TOPOGRAPHICAL & MEASURED
DRAWING SURVEY AT
7 ROCHESTER PARK.

DRAWING TITLE:

FLOOR PLAN
BLOCK A

SURVEYOR:

CAK & FG SURVEY PTE LTD.
701 SIMS DRIVE #05-02 LHK BUILDING
SINGAPORE 387383
TEL: 62991776 FAX: 62991416

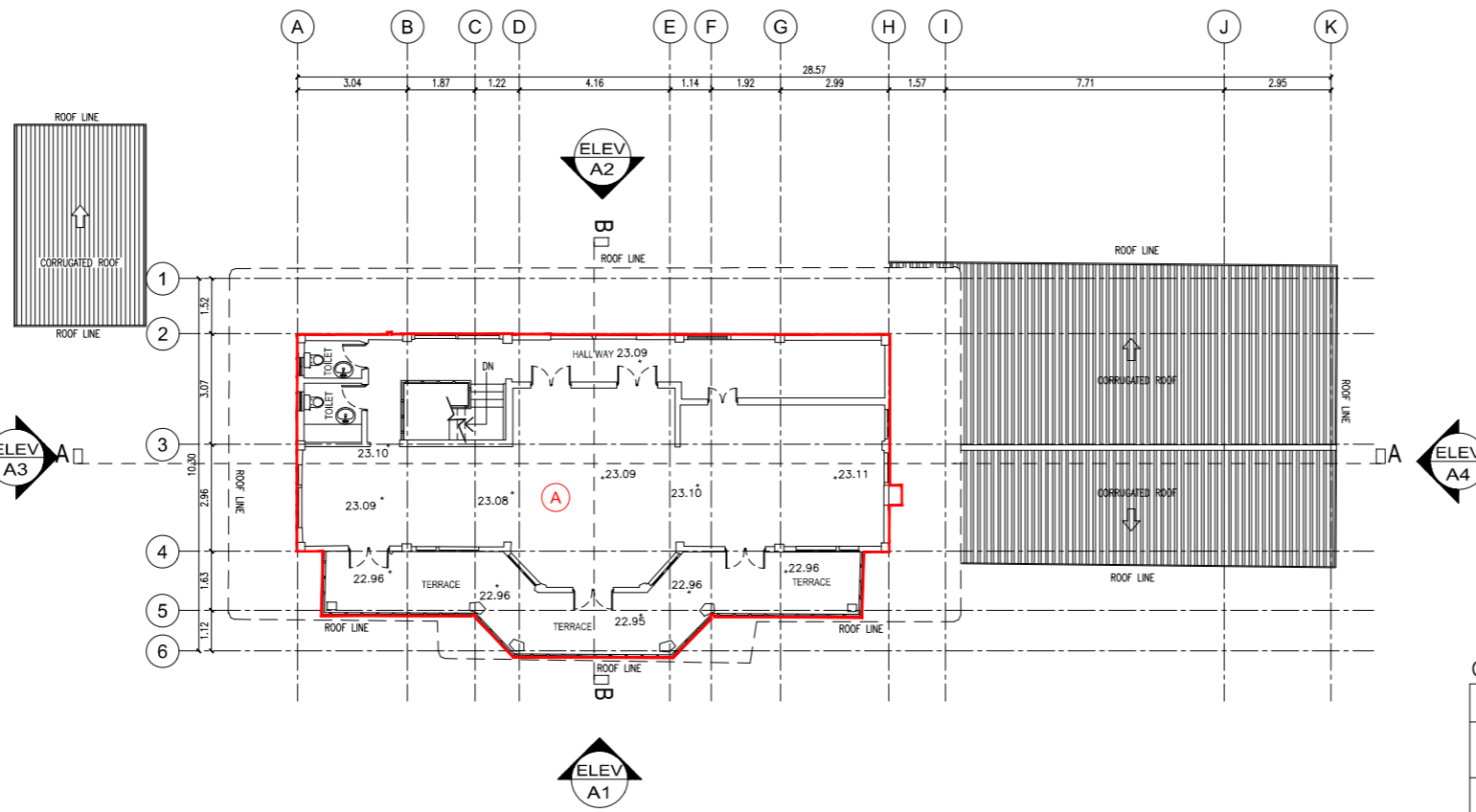
11 NOV 2022

CHIA AIK KOK, BSM
S SURV/2010 F.S.I.S.V.
REGISTERED SURVEYOR 023
SINGAPORE

REV. DESCRIPTION DATE

REV.	DESCRIPTION	DATE

SCALE : 1: 100(A1) SHEET 1 of 5 DRAWN BY : JMR/KELVIN
DRAWING NO : CAK/7103-166-06_FL DATE : 24/08/2021



2ND STOREY PLAN BLOCK A

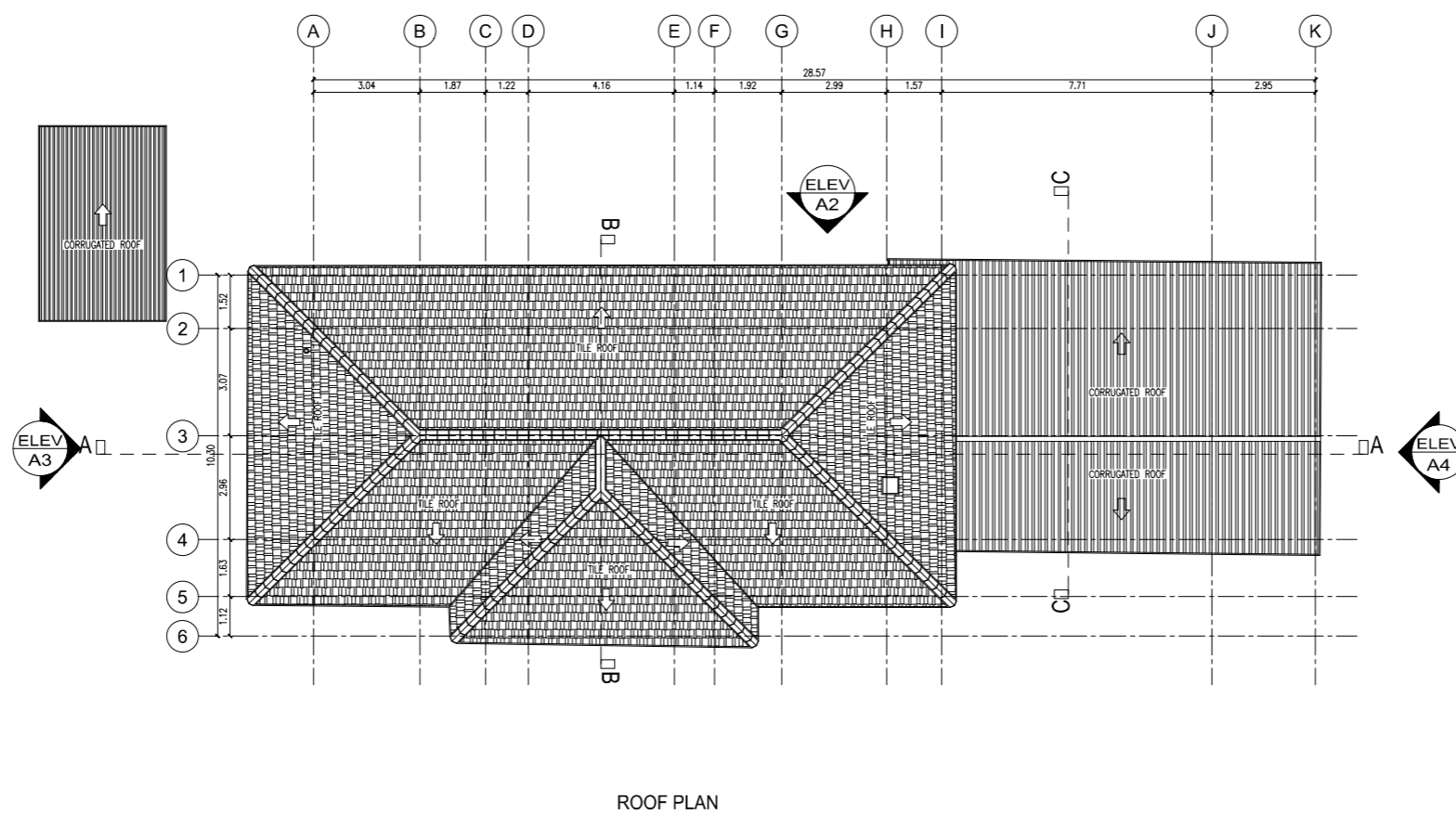
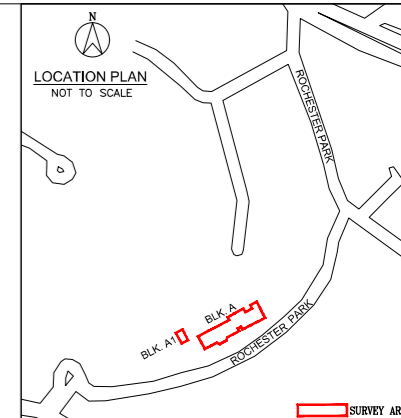
2ND STOREY PLAN BLOCK A GFA COMPUTATION

LOCATION	AREA	LESS	AREA (sq.m)
PARCEL 'A'	131.72	NIL	131.72 sq.m
TOTAL GFA. = 131.72 sq.m			

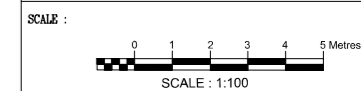
GFA SUMMARY FOR BLOCK "A"

LOCATION	SUB TOTAL
1st STOREY	191.06 sq m
2nd STOREY	131.72 sq m
TOTAL GFA :	322.78 sq m

TOTAL GFA : 322.78 sq m



ROOF PLAN



NOTE :
 1. Level Datum is on SHD=0.000m. Initial bench mark adopted is VCP no. 80171, located along Dover Avenue, RL= 19.067m.
 2. All dimensions shown hereon are in metres unless otherwise stated.
 3. All information shown hereon are correct as on 17 Aug 2021 and should be verified on site before commencement of work.

PROJECT TITLE:
 TOPOGRAPHICAL & MEASURED
 DRAWING SURVEY AT
 7 ROCHESTER PARK.

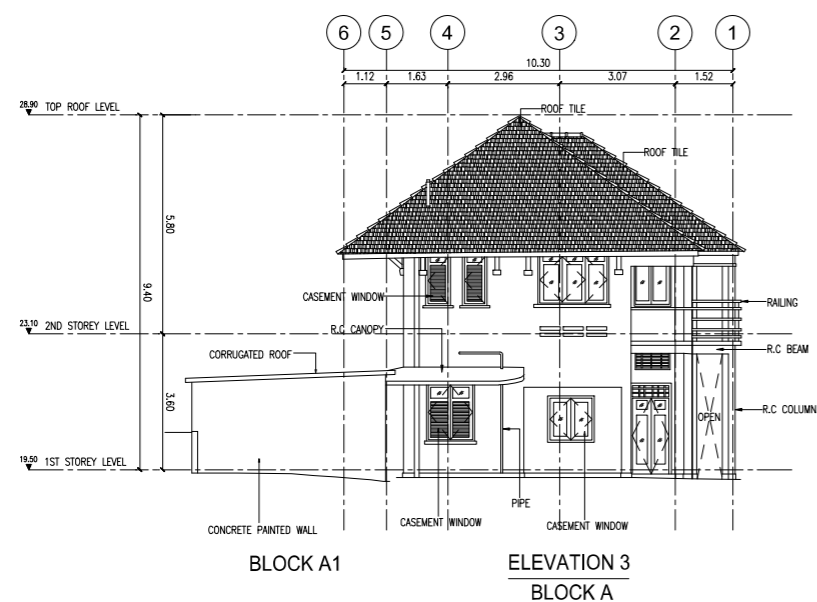
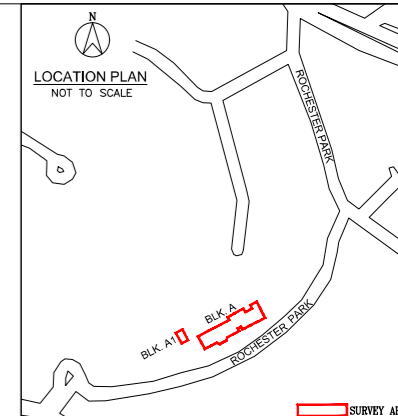
DRAWING TITLE:
 1ST & 2ND STOREY
 BLOCK A

SURVEYOR:
 **CAK & FG SURVEY PTE LTD.**
 701 SIMS DRIVE #05-02 LHK BUILDING
 SINGAPORE 387383
 TEL: 62991776 FAX: 62991416

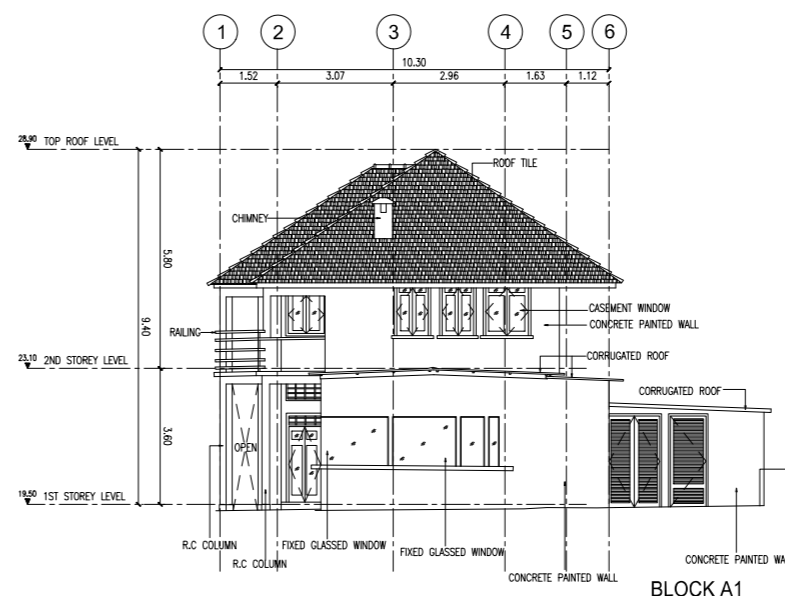
11 NOV 2022
 CHIA AIK KOK, BSM
 @ SURV/2010, F.S.I.S.V.
 REGISTERED SURVEYOR 023
 SINGAPORE

REV.	DESCRIPTION	DATE

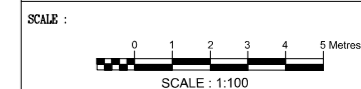
SCALE : 1: 100(A1) SHEET 2 of 5 DRAWN BY : JMR/KELVIN
 DRAWING NO : CAK/7103-166-06_ROOF DATE : 24/08/2021



BLOCK A1
ELEVATION 3
BLOCK A



ELEVATION 4
BLOCK A



NOTE :
 1. Level Datum is on SHD=0.000m. Initial bench mark adopted is VCP no. 80171, located along Dover Avenue, RL= 19.067m.
 2. All dimensions shown hereon are in metres unless otherwise stated.
 3. All information shown hereon are correct as on 17 Aug.2021 and should be verified on site before commencement of work.

PROJECT TITLE:
 TOPOGRAPHICAL & MEASURED
 DRAWING SURVEY AT
 7 ROCHESTER PARK.

DRAWING TITLE:
 ELEVATION 3 & 4
 BLOCK A

SURVEYOR:
 **CAK & FG SURVEY PTE LTD.**
 701 SIMS DRIVE #05-02 LHK BUILDING
 SINGAPORE 387383
 TEL: 62991776 FAX: 62991416

11 NOV 2022
 CHIA AIK KOK, BSM
 S SURV/2020 F.S.I.S.V.
 REGISTERED SURVEYOR 023
 SINGAPORE

REV.	DESCRIPTION	DATE

SCALE : 1: 100(A1) SHEET 4 of 5 DRAWN BY : JMR/KELVIN
 DRAWING NO : CAK/7103-166-05_ELEV_02 DATE : 24/08/2021